





# ERCA Public Internet Mapping



Essex Region  
Conservation  
Authority

Public Interactive Mapping

## Legend

-  Parcel Fabric - City
-  Parcel Fabric - County
-  1:100 yr Flood Line
-  Limit of Regulated Area



## Location



ERCA  
Geomatics

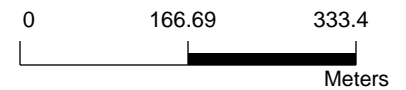
**THIS MAP HAS BEEN PRODUCED BY THE GENERAL PUBLIC AND NOT BY QUALIFIED ERCA STAFF.**

All data copyright 2020. Data provided by ERCA, Ontario Ministry of Natural Resources and Forestry, Queen's Printer for Ontario, County of Essex. Assessment parcel provided by Teranet Enterprises Inc. Data provided to public with permission.

Data herein is provided on an 'as is' basis. Data layers that appear on this map may or may not be accurate, current, or otherwise reliable, and are for visual reference only. It is the responsibility of the end user to determine if this material is suitable for their use. Map not to be used for navigation or plan of survey.

Aerial photography copyright the City of Windsor/County of Essex/Ontario Ministry of Natural Resources and Forestry, Queen's Printer for Ontario/ERCA.

## Notes



1: 7,500



4/21/2020