


BENCHMARKS	
BM1 - TOP NORTHEAST CORNER OF EAST HEADWALL FOR BRIDGE NO. 2. STATION 1+550	ELEV.=178.06m
BM2 - TOP OF SOUTH END OF 1200 mm $\phi$ CSP THAT ENTERS DRAIN ON NORTH BANK AT STATION 2+097.	ELEV.=178.55m
BM3 - INVERT OF NORTH END OF 2000 mm $\phi$ CSP, BRIDGE NO.3. STATION 2+920.	ELEV.=176.44m
BM4 - INVERT OF SOUTH END OF 525 mm $\phi$ CONCRETE PIPE THAT ENTERS DRAIN ON NORTH BANK AT STATION 3+356.	ELEV.=178.31m

CONTRACTOR TO CONFIRM BENCHMARKS PRIOR TO CONSTRUCTION

LEGEND	
--- CAHILL DRAIN WATERSHED BOUNDARY	○ EXISTING BRIDGE
- - - MUNICIPAL BOUNDARY	● BRIDGE REPLACEMENT
→ CAHILL DRAIN	→ WOLFE DRAIN SUBWATERSHED
→ OTHER DRAINS	→ UPPER CAHILL DRAIN SUBWATERSHED
HERB GRAY PARKWAY CORRIDOR	LASALLE WOODLOT ESA
CITY OF WINDSOR LANDS NORTH OF HERB GRAY PARKWAY	

OVERALL WATERSHED PLAN  
SCALE: N.T.S

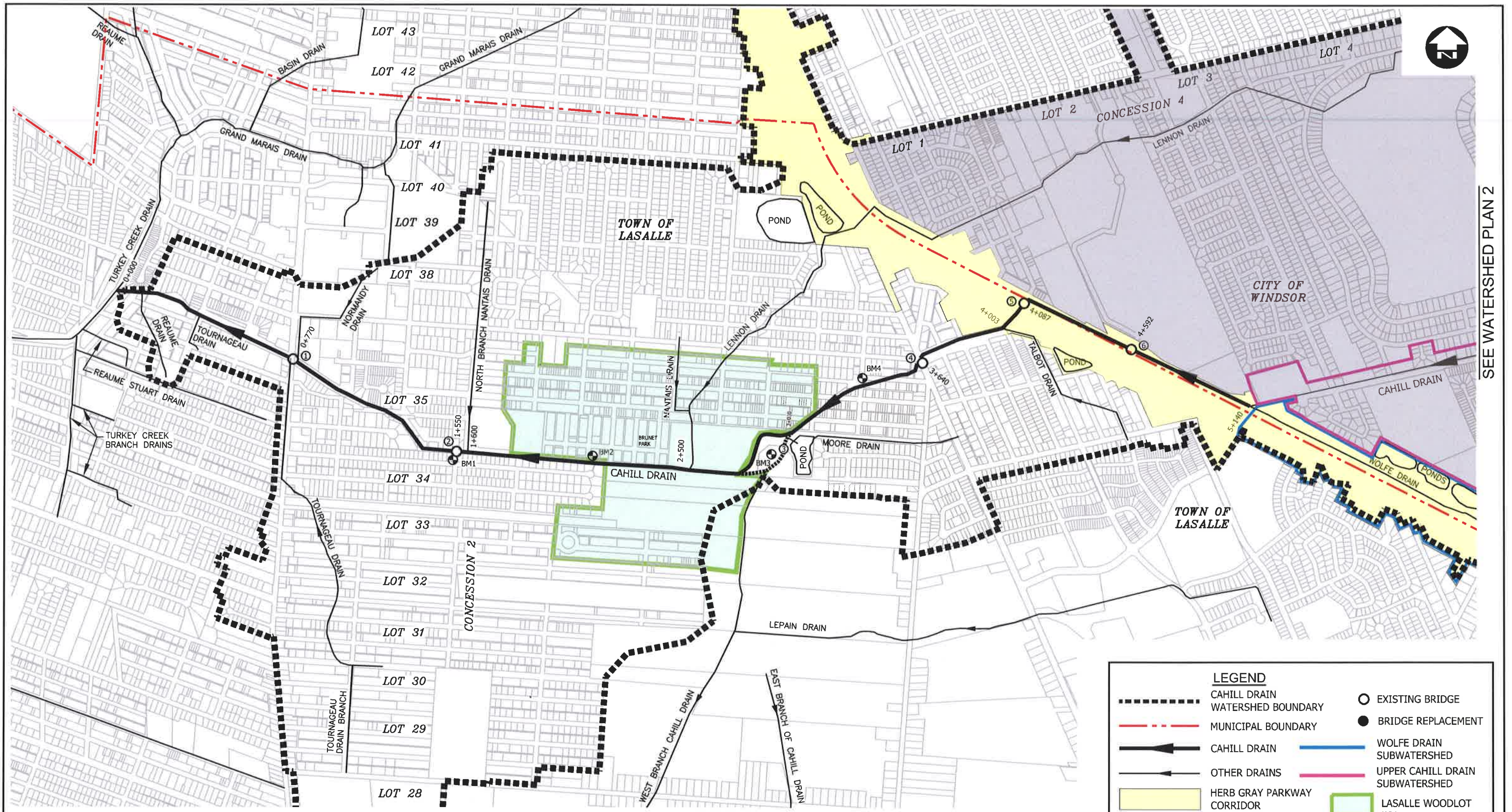


**Conditions of Use**  
Verify elevations and/or dimensions on drawing prior to use. Report any discrepancies to Dillon Consulting Limited.  
Do not scale dimensions from drawing.  
Do not modify drawing, re-use it, or use it for purposes other than those intended at the time of its preparation without prior written permission from Dillon Consulting Limited.

5	FINAL REPORT SUBMISSION	OCT9/20	TRO	TRO	FRF
4	FINAL REPORT CLIENT REVIEW	APR30/20	TRO	AJL / TKS	EPS
3	NEW REALIGNMENT OF THE CAHILL DRAIN	JULY 2/19	TRO	October 9, 2020	
2	2nd SUBMISSION TO N. J. PERALTA ENGINEERING	FEB 9/18	TRO	N.T.S.	
1	SUBMISSION TO N. J. PERALTA ENGINEERING	SEP 30/16	TRO		

12-6578-1500  
DRAWING SCALES BASED ON A 11" X 17" SHEET

'SCHEDULE G'  
Drainage Report for the LOWER PORTION OF THE CAHILL DRAIN  
Town of LaSalle & City of Windsor  
OVERALL WATERSHED PLAN  
1 of 33



SEE WATERSHED PLAN 2

**WATERSHED PLAN 1**  
SCALE: N.T.S

**LEGEND**

- CAHILL DRAIN WATERSHED BOUNDARY
- MUNICIPAL BOUNDARY
- CAHILL DRAIN
- OTHER DRAINS
- HERB GRAY PARKWAY CORRIDOR
- CITY OF WINDSOR LANDS NORTH OF HERB GRAY PARKWAY
- EXISTING BRIDGE
- BRIDGE REPLACEMENT
- WOLFE DRAIN SUBWATERSHED
- UPPER CAHILL DRAIN SUBWATERSHED
- LASALLE WOODLOT ESA

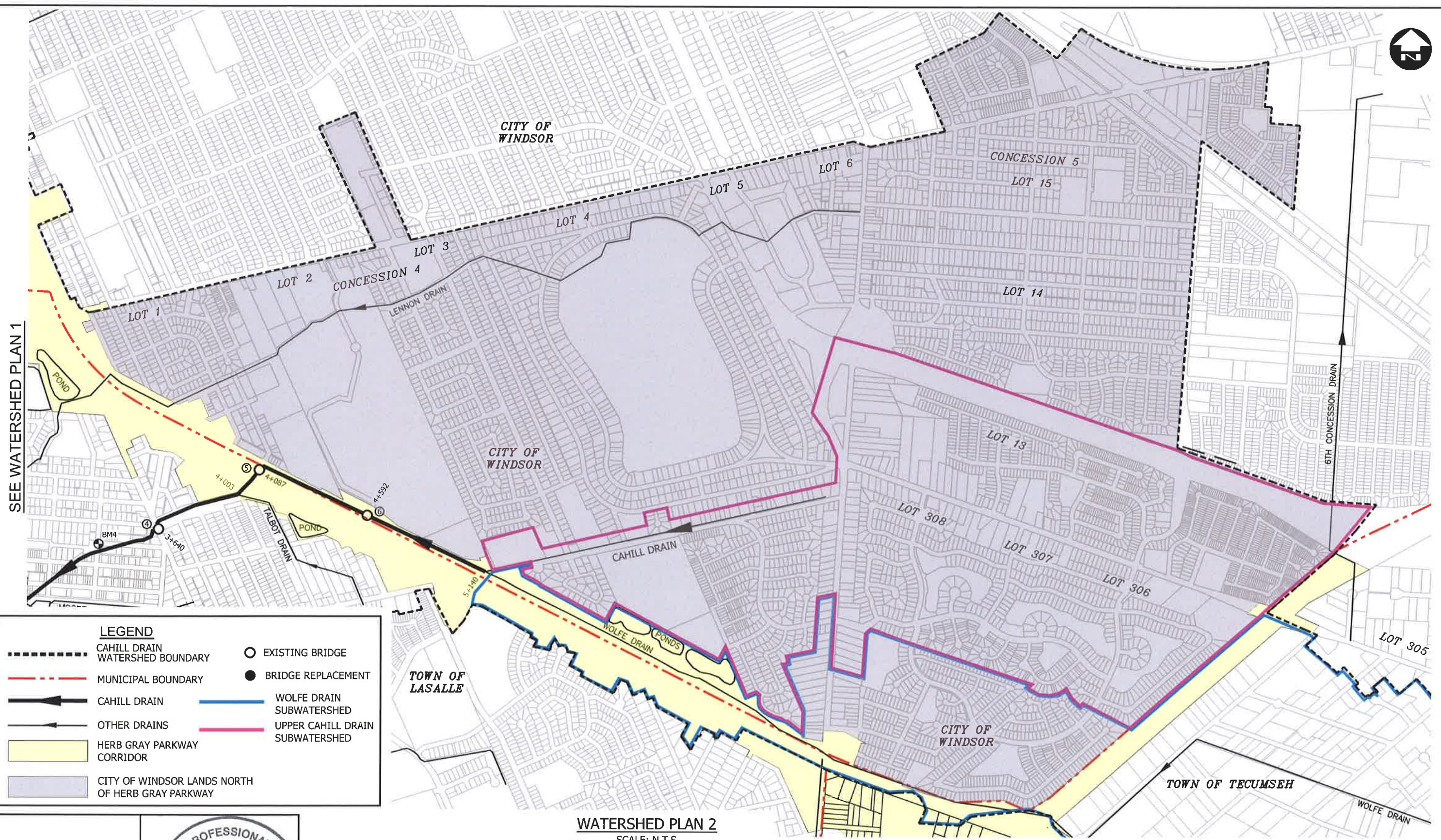


**Conditions of Use**  
Verify elevations and/or dimensions on drawing prior to use. Report any discrepancies to Dillon Consulting Limited.  
Do not scale dimensions from drawing.  
Do not modify drawing, re-use it, or use it for purposes other than those intended at the time of its preparation without prior written permission from Dillon Consulting Limited.

5	FINAL REPORT SUBMISSION	OCT9/20	TRO	TRO	FRF
4	FINAL REPORT CLIENT REVIEW	APR30/20	TRO	AJL / TKS	EPS
3	NEW REALIGNMENT OF THE CAHILL DRAIN	JULY 2/19	TRO	October 9, 2020	
2	2nd SUBMISSION TO N. J. PERALTA ENGINEERING	FEB 9/18	TRO	N.T.S.	
1	SUBMISSION TO N. J. PERALTA ENGINEERING	SEP 30/16	TRO		

**DILLON CONSULTING**  
12-6578-1500  
DRAWING SCALES BASED ON A 11" X 17" SHEET

**'SCHEDULE G'**  
Drainage Report for the LOWER PORTION OF THE CAHILL DRAIN  
Town of LaSalle & City of Windsor  
**WATERSHED PLAN 1**  
2 of 33




SEE WATERSHED PLAN 1

**LEGEND**

- CAHILL DRAIN WATERSHED BOUNDARY
- - - MUNICIPAL BOUNDARY
- CAHILL DRAIN
- OTHER DRAINS
- HERB GRAY PARKWAY CORRIDOR
- CITY OF WINDSOR LANDS NORTH OF HERB GRAY PARKWAY
- EXISTING BRIDGE
- BRIDGE REPLACEMENT
- WOLFE DRAIN SUBWATERSHED
- UPPER CAHILL DRAIN SUBWATERSHED

**WATERSHED PLAN 2**  
SCALE: N.T.S



**Conditions of Use**  
Verify elevations and/or dimensions on drawing prior to use. Report any discrepancies to Dillon Consulting Limited.  
Do not scale dimensions from drawing.  
Do not modify drawing, re-use it, or use it for purposes other than those intended at the time of its preparation without prior written permission from Dillon Consulting Limited.

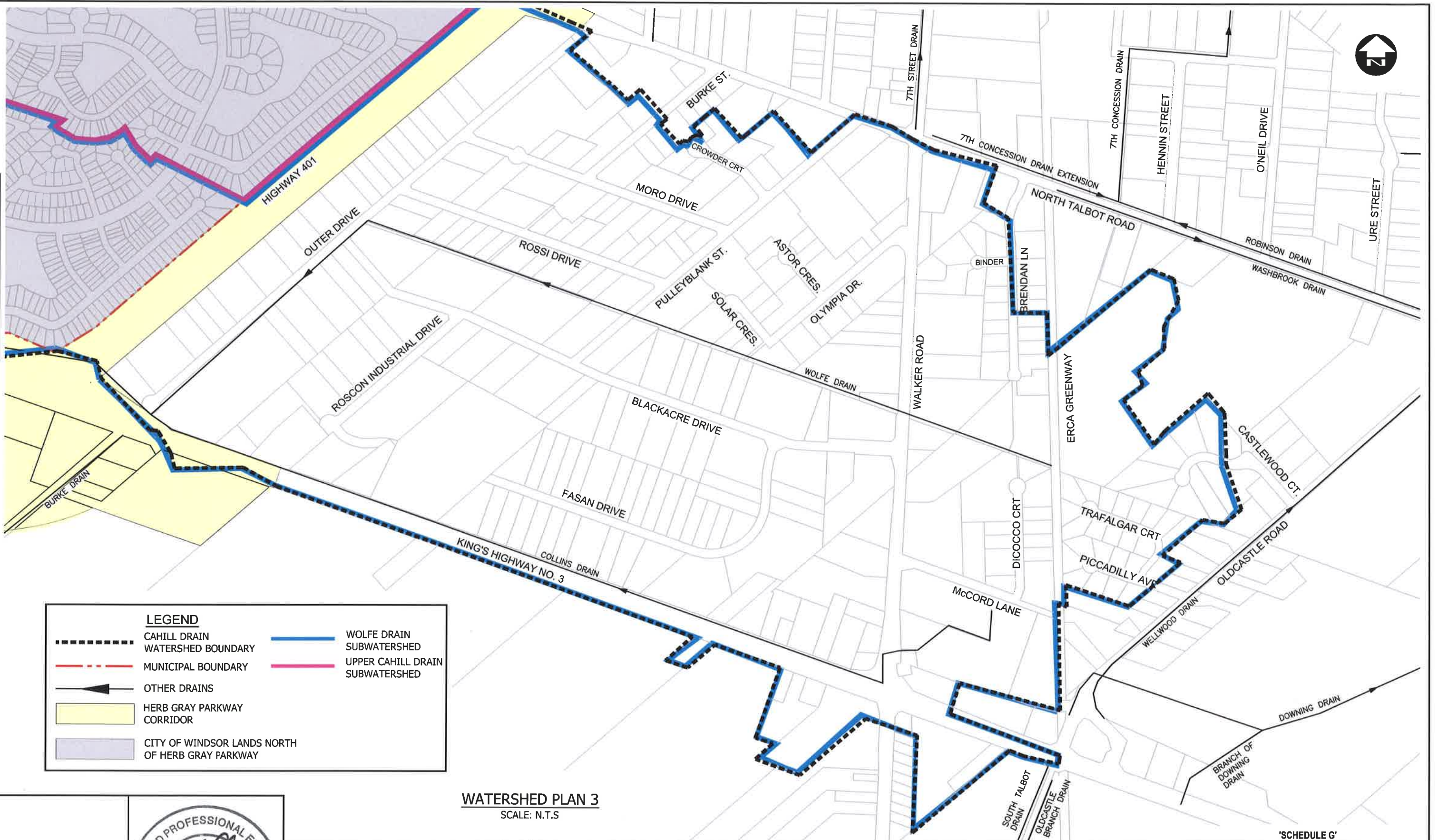
5	FINAL REPORT SUBMISSION	OCT9/20	TRO
4	FINAL REPORT CLIENT REVIEW	APR30/20	TRO
3	NEW REALIGNMENT OF THE CAHILL DRAIN	JULY 2/19	TRO
2	2nd SUBMISSION TO N. J. PERALTA ENGINEERING	FEB 9/18	TRO
1	SUBMISSION TO N. J. PERALTA ENGINEERING	SEP 30/16	TRO

TRO	FRF
AJL / TKS	EPS
October 9, 2020	
N.T.S.	

12-6578-1500  
DRAWING SCALES BASED ON A 11" X 17" SHEET

**'SCHEDULE G'**  
Drainage Report for the LOWER PORTION OF THE CAHILL DRAIN  
Town of LaSalle & City of Windsor  
**WATERSHED PLAN 2**  
3 of 33

SEE WATERSHED PLAN 2



**LEGEND**

- CAHILL DRAIN WATERSHED BOUNDARY
- MUNICIPAL BOUNDARY
- OTHER DRAINS
- HERB GRAY PARKWAY CORRIDOR
- CITY OF WINDSOR LANDS NORTH OF HERB GRAY PARKWAY
- WOLFE DRAIN SUBWATERSHED
- UPPER CAHILL DRAIN SUBWATERSHED

**WATERSHED PLAN 3**  
SCALE: N.T.S

'SCHEDULE G'



**Conditions of Use**  
Verify elevations and/or dimensions on drawing prior to use. Report any discrepancies to Dillon Consulting Limited.  
Do not scale dimensions from drawing.  
Do not modify drawing, re-use it, or use it for purposes other than those intended at the time of its preparation without prior written permission from Dillon Consulting Limited.

5	FINAL REPORT SUBMISSION	OCT9/20	TRO
4	FINAL REPORT CLIENT REVIEW	APR30/20	TRO
3	NEW REALIGNMENT OF THE CAHILL DRAIN	JULY 2/19	TRO
2	2nd SUBMISSION TO N. J. PERALTA ENGINEERING	FEB 9/18	TRO
1	SUBMISSION TO N. J. PERALTA ENGINEERING	SEP 30/16	TRO

TRO	FRF
AJL / TKS	EPS
October 9, 2020	
AS SHOWN	

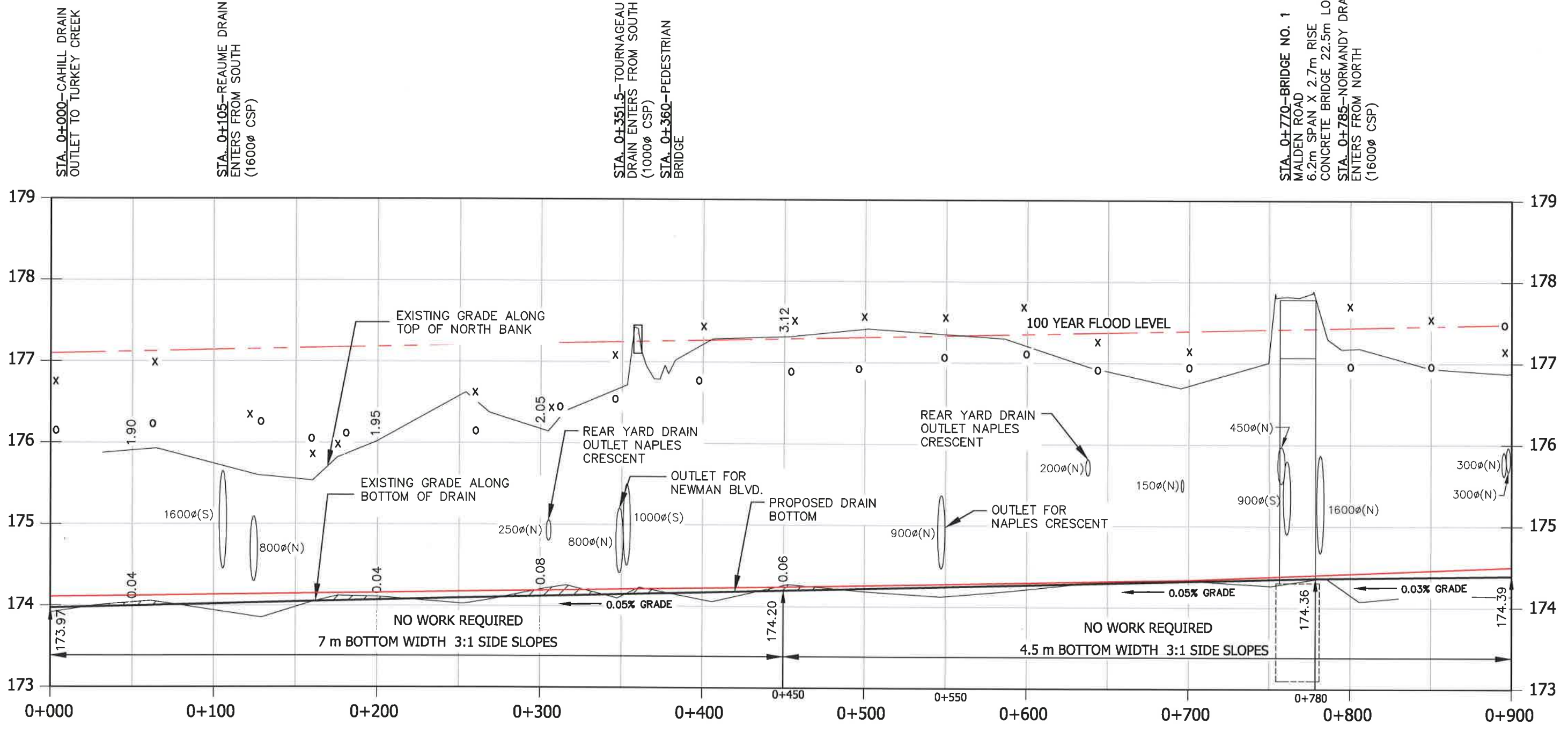
12-6578-1500  
DRAWING SCALES BASED ON A 11" X 17" SHEET

Drainage Report for the LOWER PORTION OF THE CAHILL DRAIN  
Town of LaSalle & City of Windsor

**WATERSHED PLAN 3**

4 of 33

Nov 20, 2020 - 9:22am G:\CAD\126578\LaSalle Drains\Cahill and West Cahill-1400\Cahill DrainTRO (Revised Oct 2019).dwg



STA. 0+000-CAHILL DRAIN  
OUTLET TO TURKEY CREEK

STA. 0+105-REAUME DRAIN  
ENTERS FROM SOUTH  
(1600φ CSP)

STA. 0+351.5-TOURNAGEAU  
DRAIN ENTERS FROM SOUTH  
(1000φ CSP)  
STA. 0+360-PEDESTRIAN  
BRIDGE

STA. 0+770-BRIDGE NO. 1  
MALDEN ROAD  
6.2m SPAN X 2.7m RISE  
CONCRETE BRIDGE 22.5m LONG  
STA. 0+785-NORMANDY DRAIN  
ENTERS FROM NORTH  
(1600φ CSP)

**PROFILE STA. 0+000 to 0+900**  
SCALE-HORIZ.=1:2,500  
VERT.=1:50

X - DENOTES SPOT ELEVATION LOCATED APPROX. 5-7 m BEYOND NORTH TOP OF BANK  
O - DENOTES SPOT ELEVATION LOCATED APPROX. 5-7 m BEYOND SOUTH TOP OF BANK

— - DENOTES 1992 LCBA REPORT DESIGN BOTTOM



**Conditions of Use**  
Verify elevations and/or dimensions on drawing prior to use. Report any discrepancies to Dillon Consulting Limited.  
Do not scale dimensions from drawing.  
Do not modify drawing, re-use it, or use it for purposes other than those intended at the time of its preparation without prior written permission from Dillon Consulting Limited.

No.	ISSUED FOR	DATE	BY
5	FINAL REPORT SUBMISSION	OCT9/20	TRO
4	FINAL REPORT CLIENT REVIEW	APR30/20	TRO
3	NEW REALIGNMENT OF THE CAHILL DRAIN	July 2/19	TRO
2	2nd SUBMISSION TO N. J. PERALTA ENGINEERING	FEB 9/18	TRO
1	SUBMISSION TO N. J. PERALTA ENGINEERING	SEP 30/16	TRO

DESIGN	REVIEWED BY
TRO	FRF
DRAWN	CHECKED BY
AJL / TKS	EPS
DATE	October 9, 2020
SCALE	AS SHOWN

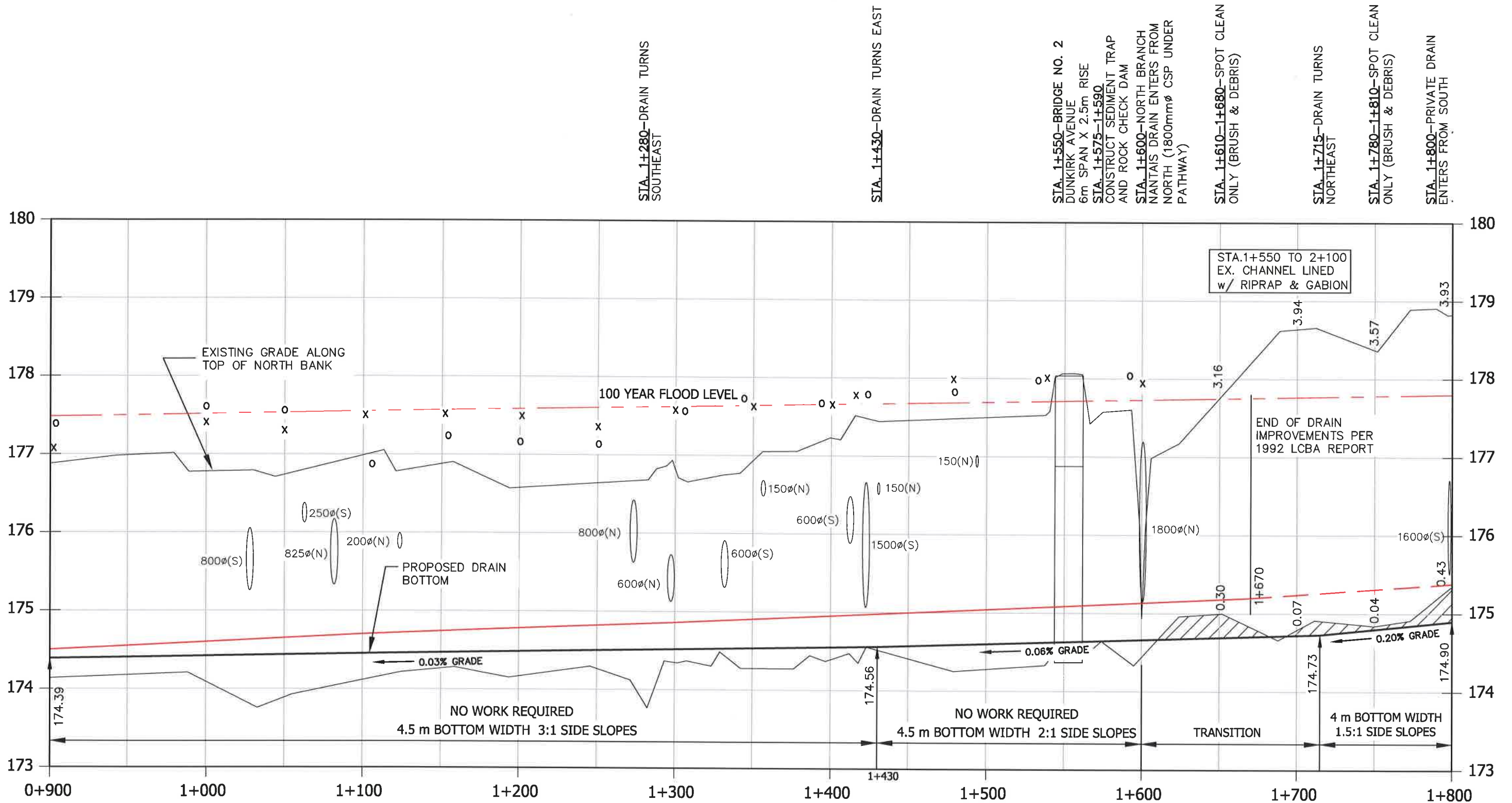
**DILLON CONSULTING**

PROJECT NO. 12-6578-1500

DRAWING SCALES BASED ON A 11" X 17" SHEET

'SCHEDULE G'	
Drainage Report for the LOWER PORTION OF THE CAHILL DRAIN Town of LaSalle & City of Windsor	
SHEET TITLE	PROFILE STA. 0+000 to STA. 0+900
PAGE NO.	5 of 33

Nov 20, 2020 - 9:23am G:\CAD\126578\LaSalle Drain\LaSalle Drain\TRO and West Cahill-1400\Cahill Drain\TRO (Revised Oct 2019).dwg



STA. 1+280-DRAIN TURNS  
SOUTHEAST

STA. 1+430-DRAIN TURNS EAST

STA. 1+550-BRIDGE NO. 2  
DUNKIRK AVENUE  
6m SPAN X 2.5m RISE  
STA. 1+575-1+590  
CONSTRUCT SEDIMENT TRAP  
AND ROCK CHECK DAM  
STA. 1+600-NORTH BRANCH  
NANTAI'S DRAIN ENTERS FROM  
NORTH (1800mmø CSP UNDER  
PATHWAY)

STA. 1+610-1+680-SPOT CLEAN  
ONLY (BRUSH & DEBRIS)

STA. 1+715-DRAIN TURNS  
NORTHEAST

STA. 1+780-1+810-SPOT CLEAN  
ONLY (BRUSH & DEBRIS)

STA. 1+800-PRIVATE DRAIN  
ENTERS FROM SOUTH

STA. 1+550 TO 2+100  
EX. CHANNEL LINED  
w/ RIPRAP & GABION

END OF DRAIN  
IMPROVEMENTS PER  
1992 LCBA REPORT

**PROFILE STA. 0+900 to 1+800**

SCALE-HORIZ.=1:2,500  
VERT.=1:50

—— - DENOTES 1992 LCBA REPORT DESIGN BOTTOM  
- - - - DENOTES HISTORIC DESIGN BOTTOM (NO BY-LAW/REPORT)

X - DENOTES SPOT ELEVATION LOCATED APPROX. 5-7 m BEYOND NORTH TOP OF BANK  
O - DENOTES SPOT ELEVATION LOCATED APPROX. 5-7 m BEYOND SOUTH TOP OF BANK



**Conditions of Use**  
Verify elevations and/or dimensions on drawing prior to use. Report any discrepancies to Dillon Consulting Limited.  
Do not scale dimensions from drawing.  
Do not modify drawing, re-use it, or use it for purposes other than those intended at the time of its preparation without prior written permission from Dillon Consulting Limited.

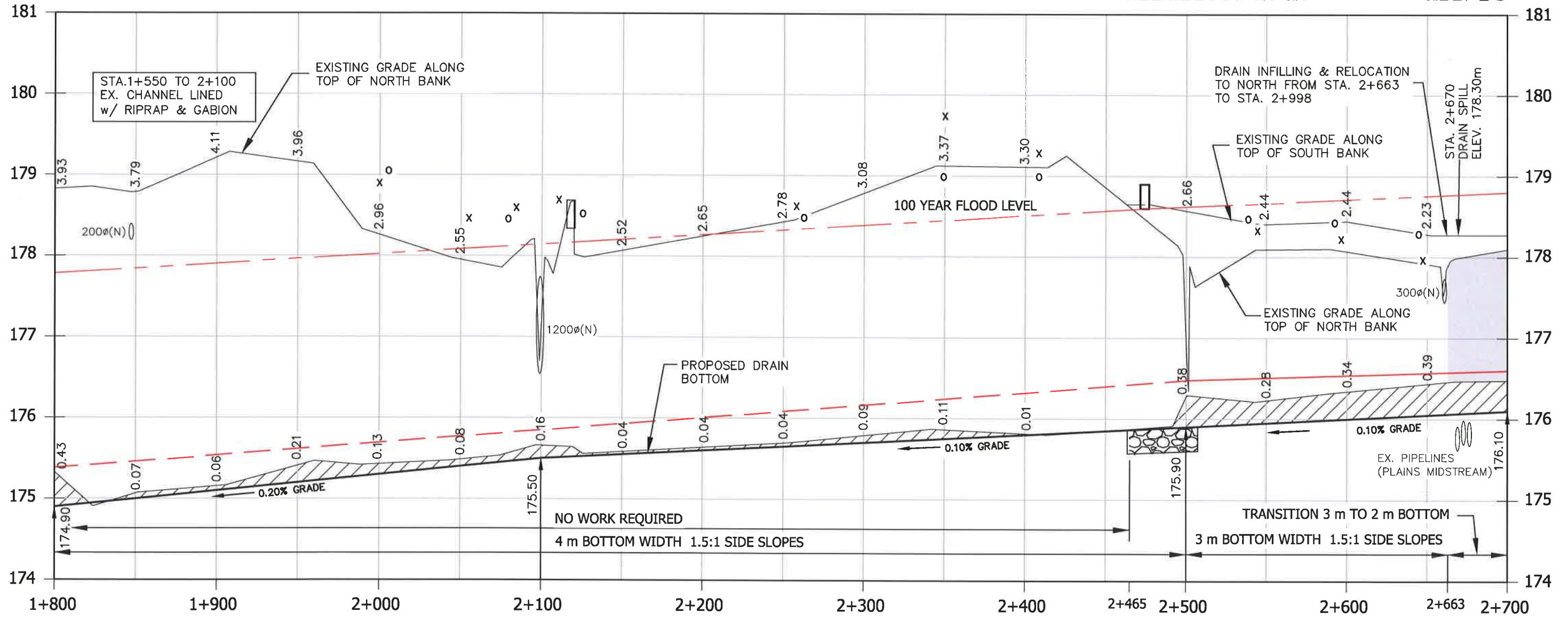
No.	ISSUED FOR	DATE	BY
5	FINAL REPORT SUBMISSION	OCT9/20	TRO
4	FINAL REPORT CLIENT REVIEW	APR30/20	TRO
3	NEW REALIGNMENT OF THE CAHILL DRAIN	July 2/19	TRO
2	2nd SUBMISSION TO N. J. PERALTA ENGINEERING	FEB 9/18	TRO
1	SUBMISSION TO N. J. PERALTA ENGINEERING	SEP 30/16	TRO

DESIGN	REVIEWED BY
TRO	FRF
DRAWN	CHECKED BY
AJL / TKS	EPS
DATE	October 9, 2020
SCALE	AS SHOWN

**DILLON CONSULTING**  
PROJECT NO. 12-6578-1500  
DRAWING SCALES BASED ON A 11" X 17" SHEET

'SCHEDULE G'	
Drainage Report for the LOWER PORTION OF THE CAHILL DRAIN Town of LaSalle & City of Windsor	
SHEET TITLE	PROFILE STA. 0+900 to STA. 1+800
PAGE NO.	6 of 33

Nov 20, 2020 - 9:23am G:\CAD\26578\LaSalle\Drawings\Cahill and West Cahill-1400\Cahill DrainTRO (Revised Oct 2019).dwg



STA. 2+097-EX. DRAIN ENTERS FROM NORTH (1200mmø CSP UNDER PATHWAY)  
 STA. 2+116-EX. PEDESTRIAN BRIDGE


STA. 2+475-BRIDGE NO. 3A NEW 15 m SPAN STEEL TRUSS PEDESTRIAN BRIDGE  
 STA. 2+500 LENNON DRAIN ENTERS FROM NORTH START OF DRAIN CLEANOUT & WIDENING ON SOUTH BANK  
 STA. 2+475-STA. 2+663 STA. 2+545-WOODLOT ENDS ON SOUTH SIDE OF DRAIN  
 STA. 2+589-WOODLOT ENDS ON NORTH SIDE OF DRAIN

STA. 2+660 EX. 300mmø SURFACE INLET PIPE FROM NORTH TO BE REPLACED. STONE EROSION PROTECTION (APPROX. 20m<sup>2</sup>)

X - DENOTES SPOT ELEVATION LOCATED APPROX. 5-7 m BEYOND NORTH TOP OF BANK  
 O - DENOTES SPOT ELEVATION LOCATED APPROX. 5-7 m BEYOND SOUTH TOP OF BANK

**PROFILE STA. 1+800 to 2+700**  
 SCALE-HORIZ.=1:2,500  
 VERT.=1:50

— DENOTES 1988 SETTERINGTON REPORT DESIGN BOTTOM  
 - - - DENOTES HISTORIC DESIGN BOTTOM (NO BY-LAW/REPORT)



**Conditions of Use**  
 Verify elevations and/or dimensions on drawing prior to use. Report any discrepancies to Dillon Consulting Limited.  
 Do not scale dimensions from drawing.  
 Do not modify drawing, re-use it, or use it for purposes other than those intended at the time of its preparation without prior written permission from Dillon Consulting Limited.

No.	ISSUED FOR	DATE	BY
5	FINAL REPORT SUBMISSION	OCT9/20	TRO
4	FINAL REPORT CLIENT REVIEW	APR30/20	TRO
3	NEW REALIGNMENT OF THE CAHILL DRAIN	July 2/19	TRO
2	2nd SUBMISSION TO N.J. PERALTA ENGINEERING	FEB 9/18	TRO
1	SUBMISSION TO N.J. PERALTA ENGINEERING	SEP 30/16	TRO

DESIGN	TRO	REVIEWED BY	FRF
DRAWN	WLB	CHECKED BY	EPS
DATE	October 9, 2020		
SCALE	AS SHOWN		

**DILLON CONSULTING**

PROJECT NO. 12-6578-1500

DRAWING SCALES BASED ON A 11" X 17" SHEET


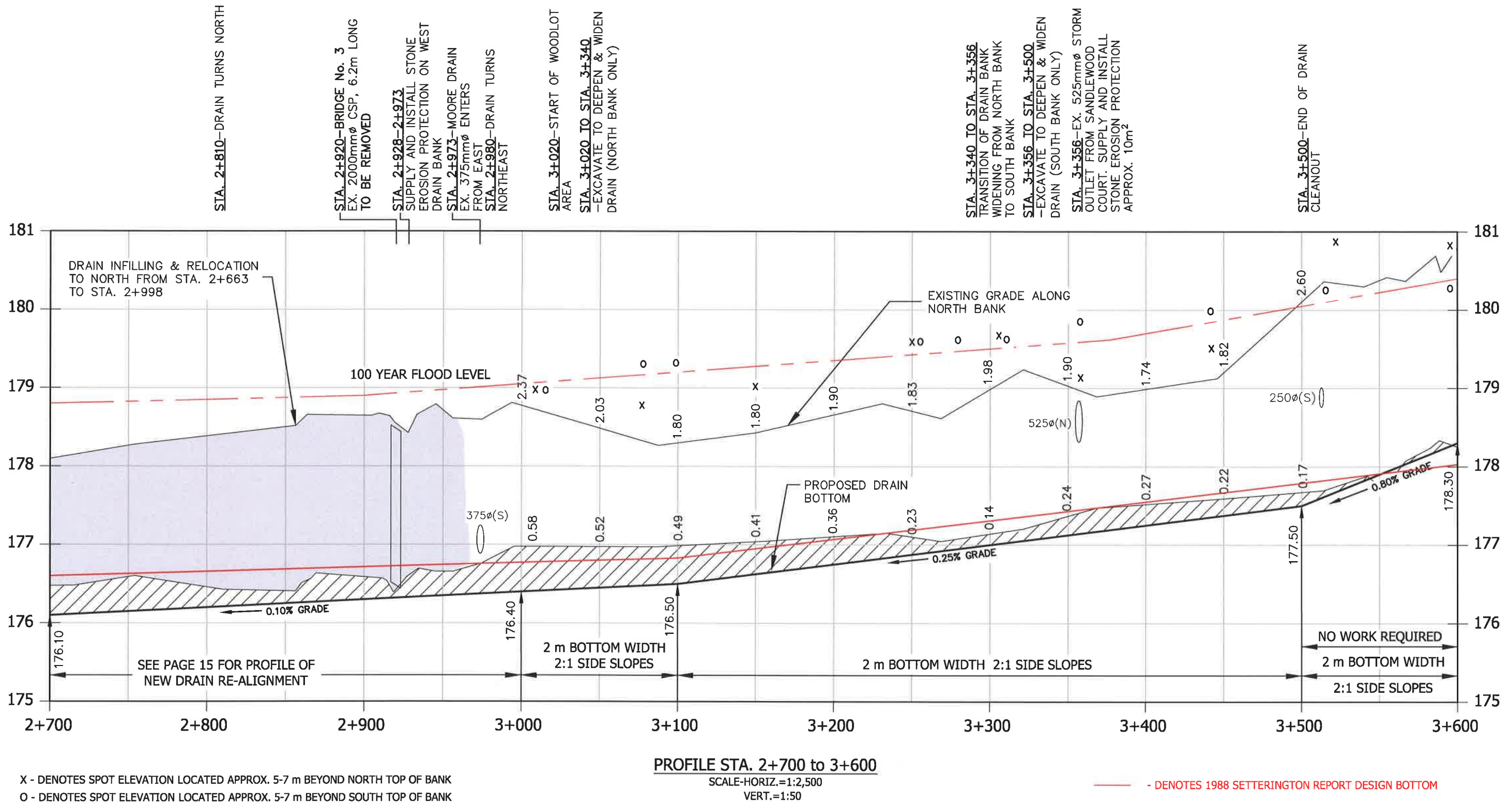
**'SCHEDULE G'**

Drainage Report for the LOWER PORTION OF THE CAHILL DRAIN  
 Town of LaSalle & City of Windsor

SHEET TITLE: PROFILE STA. 1+800 to STA. 2+700

PAGE NO. 7 of 33

Nov 20, 2020 - 9:23am G:\CAD\126578\LaSalle\Drains\Cahill and West Cahill-1400\Cahill Drain\TRO (Revised Oct 2019).dwg



**Conditions of Use**  
Verify elevations and/or dimensions on drawing prior to use. Report any discrepancies to Dillon Consulting Limited.  
Do not scale dimensions from drawing.  
Do not modify drawing, re-use it, or use it for purposes other than those intended at the time of its preparation without prior written permission from Dillon Consulting Limited.

No.	ISSUED FOR	DATE	BY
5	FINAL REPORT SUBMISSION	OCT9/20	TRO
4	FINAL REPORT CLIENT REVIEW	APR30/20	TRO
3	NEW REALIGNMENT OF THE CAHILL DRAIN	July 2/19	TRO
2	2nd SUBMISSION TO N. J. PERALTA ENGINEERING	FEB 9/18	TRO
1	SUBMISSION TO N. J. PERALTA ENGINEERING	SEP 30/16	TRO

DESIGN	REVIEWED BY
TRO	FRF
DRAWN	CHECKED BY
AJL / TKS	EPS
DATE	October 9, 2020
SCALE	AS SHOWN

**DILLON CONSULTING**

PROJECT NO. 12-6578-1500

DRAWING SCALES BASED ON A 11" X 17" SHEET

**'SCHEDULE G'**

Drainage Report for the  
**LOWER PORTION OF THE CAHILL DRAIN**  
Town of LaSalle & City of Windsor

SHEET TITLE  
**PROFILE STA. 2+700 to STA. 3+600**

PAGE NO.  
**8 of 33**



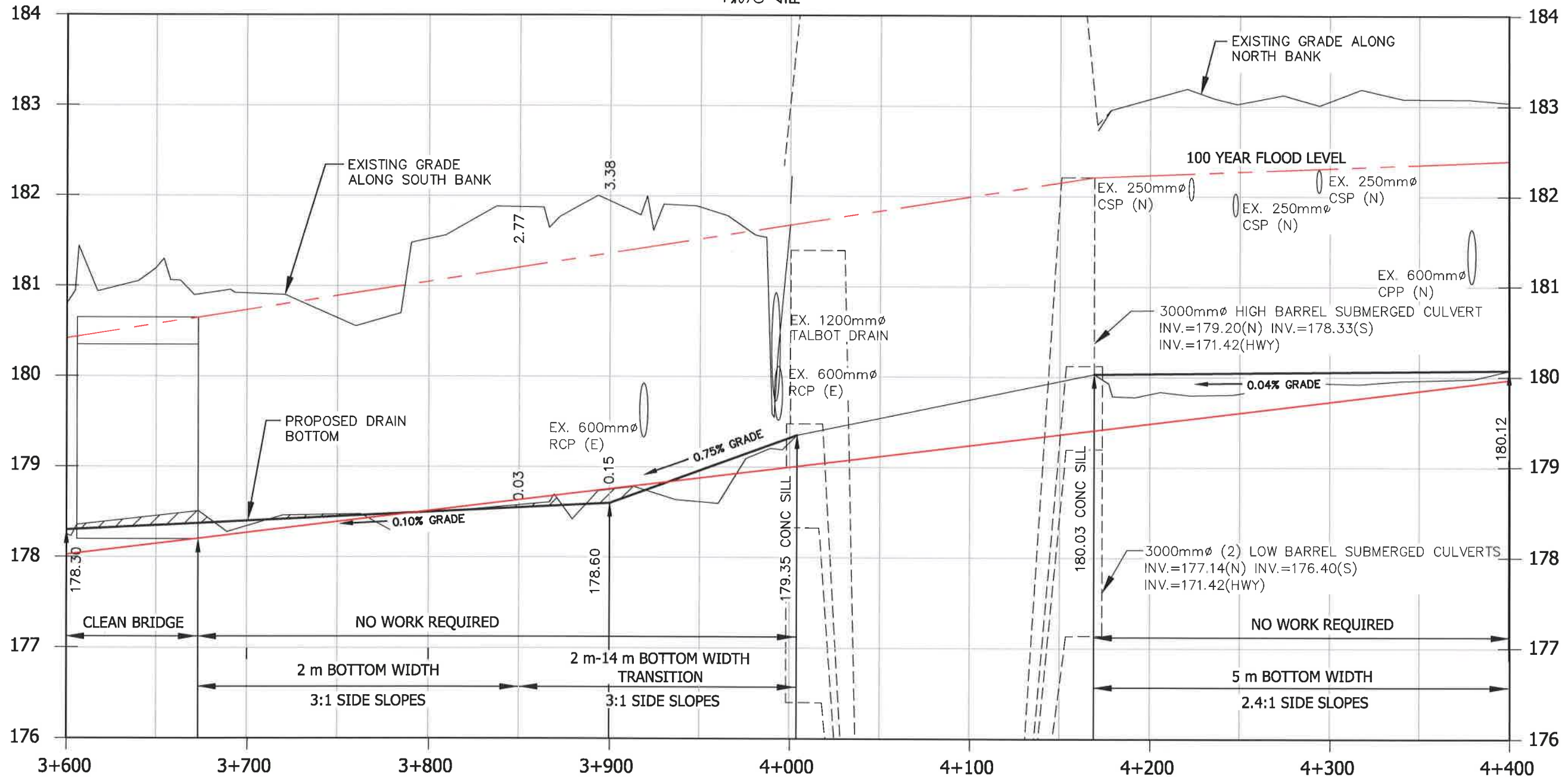
3+640-BRIDGE NO. 4  
 HURON CHURCH LINE RD.  
 5.25m SPAN X 2.15 m  
 RISE CONCRETE CULVERT  
 56 m LONG  
 CLEANOUT SEDIMENT  
 THROUGH STRUCTURE &  
 REPAIR WEST END  
 HEADWALL

3+980-TALBOT DR. ENTERS  
 ST. CLAIR AVE. STORM  
 OUTLET

4+003-HERB GRAY  
 PARKWAY S. LIMIT

4+087-BRIDGE NO. 5  
 HERB GRAY PARKWAY  
 (SUBMERGED CULVERTS)


4+180-DRAIN TURNS  
 EAST



PROFILE STA. 3+600 to 4+400

SCALE-HORIZ.=1:2,500  
 VERT.=1:50

— DENOTES 1988 SETTING REPORT DESIGN BOTTOM



**Conditions of Use**  
 Verify elevations and/or dimensions on drawing prior to use.  
 Report any discrepancies to Dillon Consulting Limited.  
 Do not scale dimensions from drawing.  
 Do not modify drawing, re-use it, or use it for purposes other  
 than those intended at the time of its preparation without prior  
 written permission from Dillon Consulting Limited.

No.	ISSUED FOR	DATE	BY
5	FINAL REPORT SUBMISSION	OCT9/20	TRO
4	FINAL REPORT CLIENT REVIEW	APR30/20	TRO
3	NEW REALIGNMENT OF THE CAHILL DRAIN	July 2/19	TRO
2	2nd SUBMISSION TO N. J. PERALTA ENGINEERING	FEB 9/18	TRO
1	SUBMISSION TO N. J. PERALTA ENGINEERING	SEP 30/16	TRO

DESIGN	REVIEWED BY
TRO	FRF
DRAWN	CHECKED BY
AJL / TKS	EPS
DATE	October 9, 2020
SCALE	AS SHOWN

**DILLON CONSULTING**

PROJECT NO. 12-6578-1500

DRAWING SCALES BASED ON A 11" X 17" SHEET

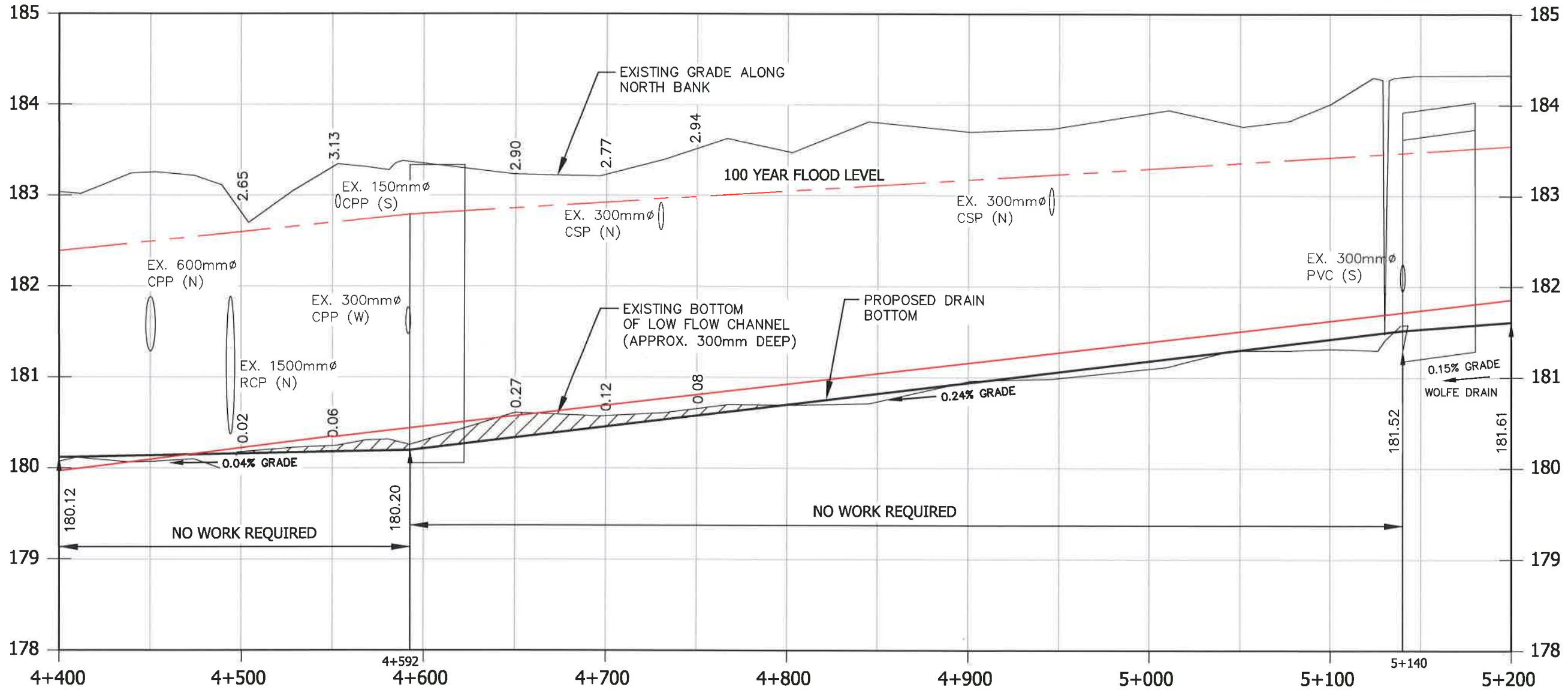
'SCHEDULE G'

Drainage Report for the  
 LOWER PORTION OF THE  
 CAHILL DRAIN  
 Town of LaSalle & City of Windsor

SHEET TITLE  
 PROFILE  
 STA. 3+600 to STA. 4+400

PAGE NO.  
 9 of 33


Nov 20, 2020 - 9:24am G:\CAD\126578\LaSalle Drain\Cahill and West Cahill-1400\Cahill Drain\TRO (Revised Oct 2019).dwg



**PROFILE STA. 4+400 to 5+200**

SCALE-HORIZ.=1:2,500  
VERT.=1:50

- DENOTES 1988 SETTERINGTON REPORT DESIGN BOTTOM



**Conditions of Use**

Verify elevations and/or dimensions on drawing prior to use. Report any discrepancies to Dillon Consulting Limited.  
Do not scale dimensions from drawing.  
Do not modify drawing, re-use it, or use it for purposes other than those intended at the time of its preparation without prior written permission from Dillon Consulting Limited.

No.	ISSUED FOR	DATE	BY
5	FINAL REPORT SUBMISSION	OCT9/20	TRO
4	FINAL REPORT CLIENT REVIEW	APR30/20	TRO
3	NEW REALIGNMENT OF THE CAHILL DRAIN	July 2/19	TRO
2	2nd SUBMISSION TO N. J. PERALTA ENGINEERING	FEB 9/18	TRO
1	SUBMISSION TO N. J. PERALTA ENGINEERING	SEP 30/16	TRO

DESIGN	REVIEWED BY
TRO	FRF
DRAWN	CHECKED BY
AJL / TKS	EPS
DATE	October 9, 2020
SCALE	AS SHOWN

**DILLON CONSULTING**

PROJECT NO. 12-6578-1500

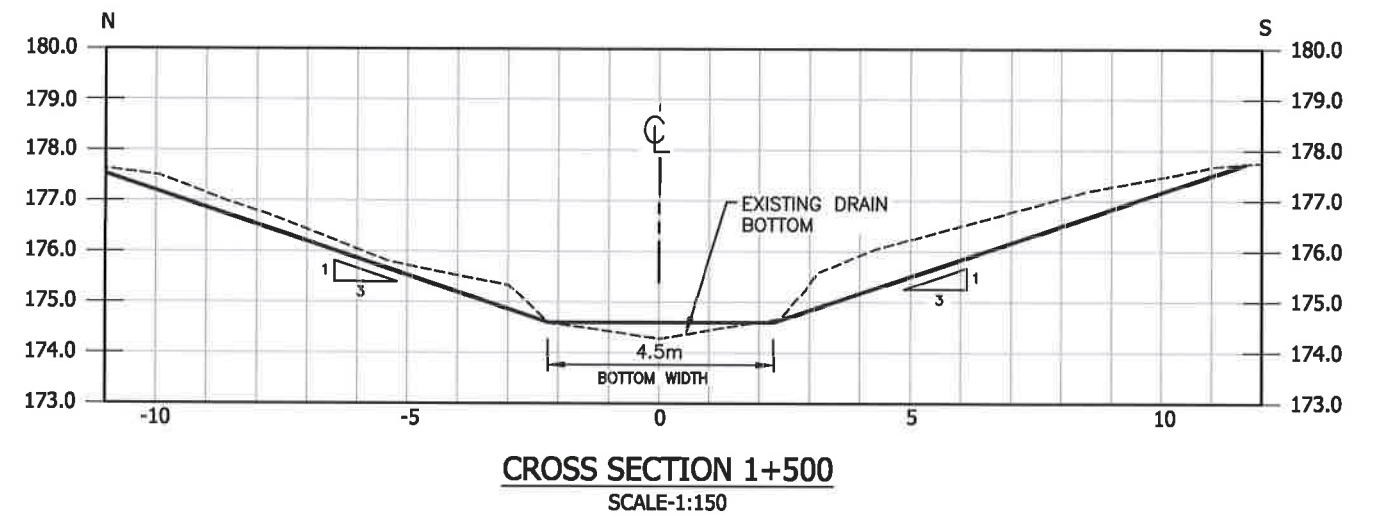
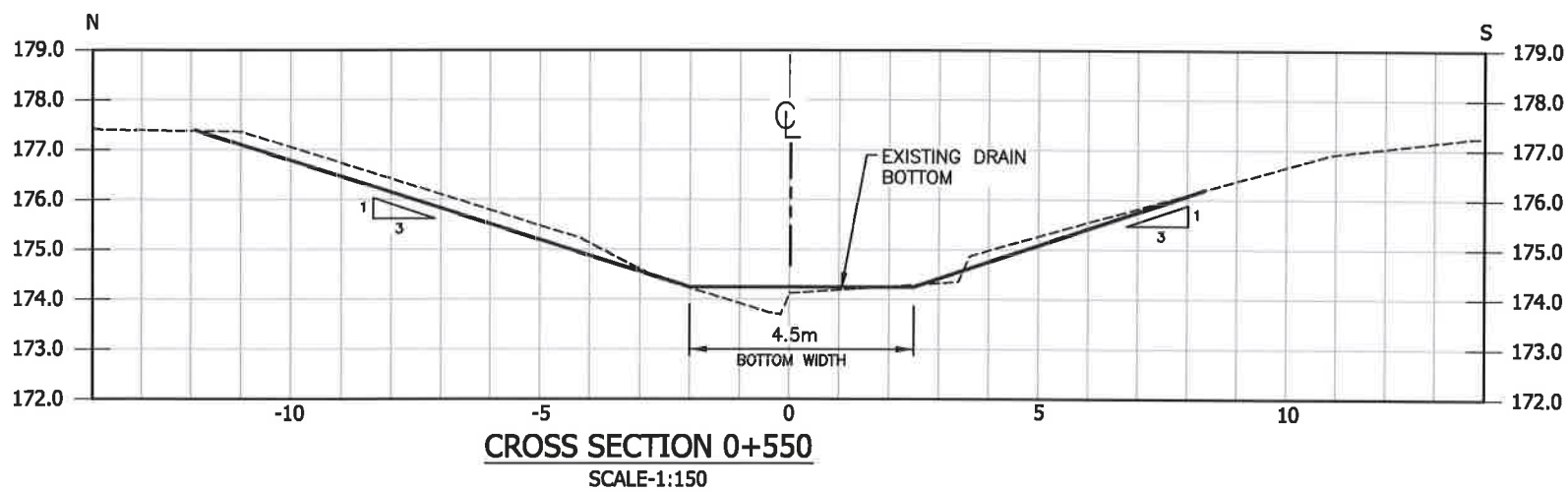
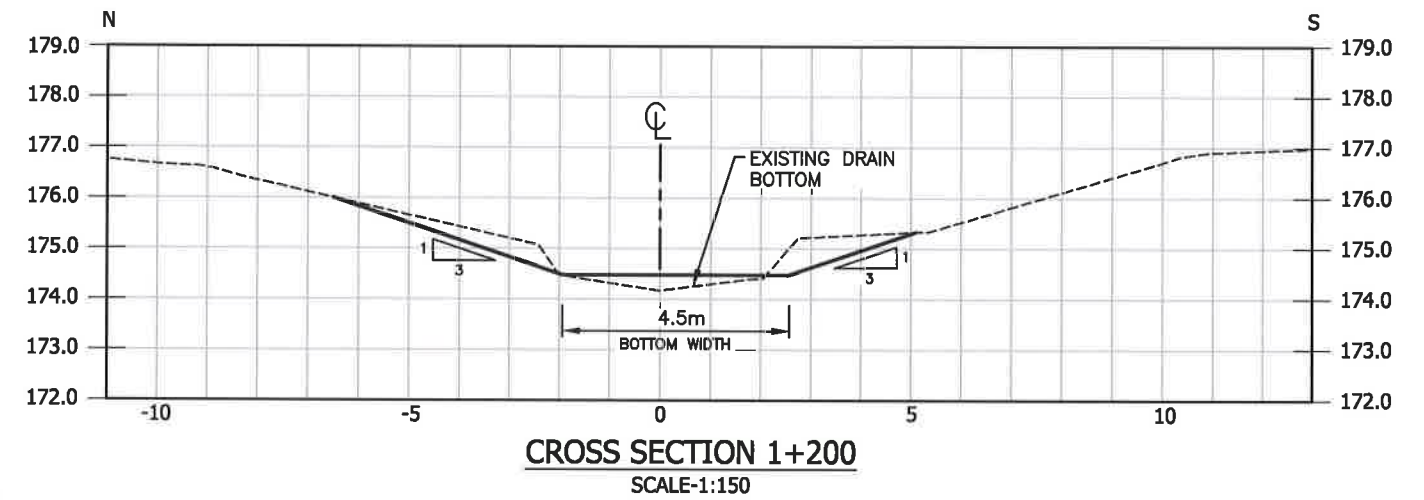
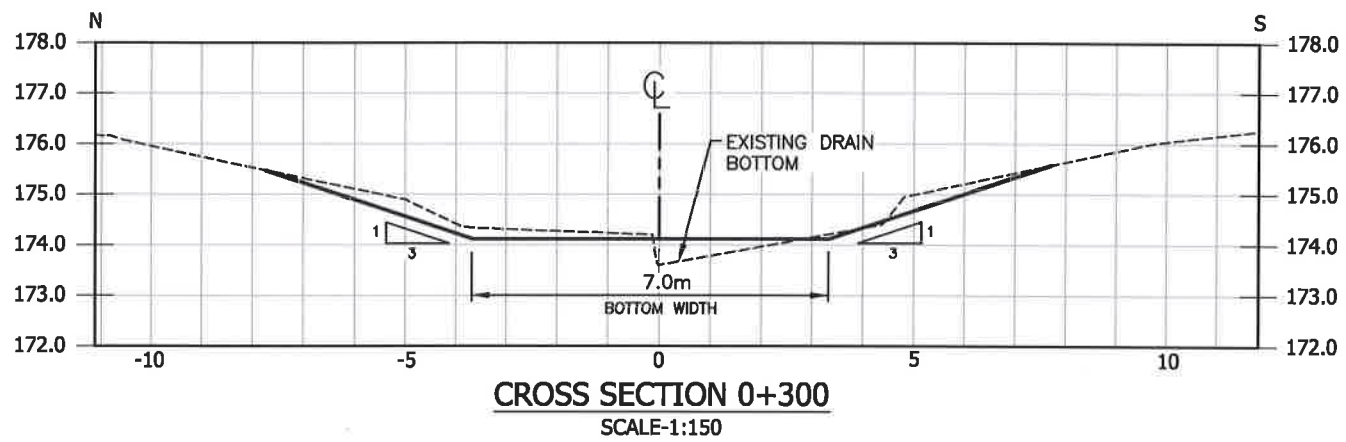
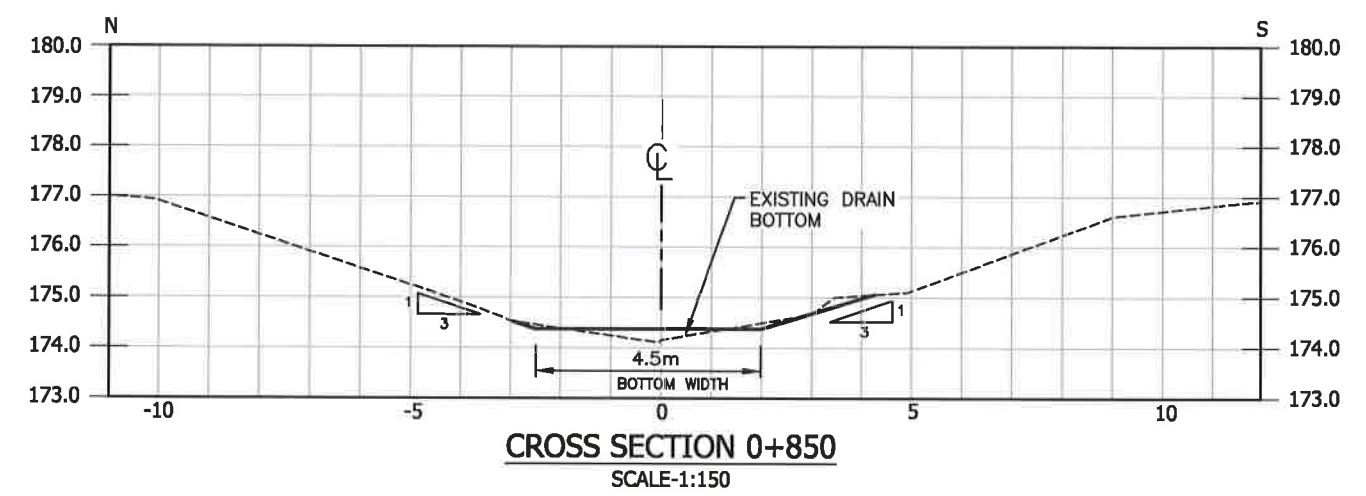
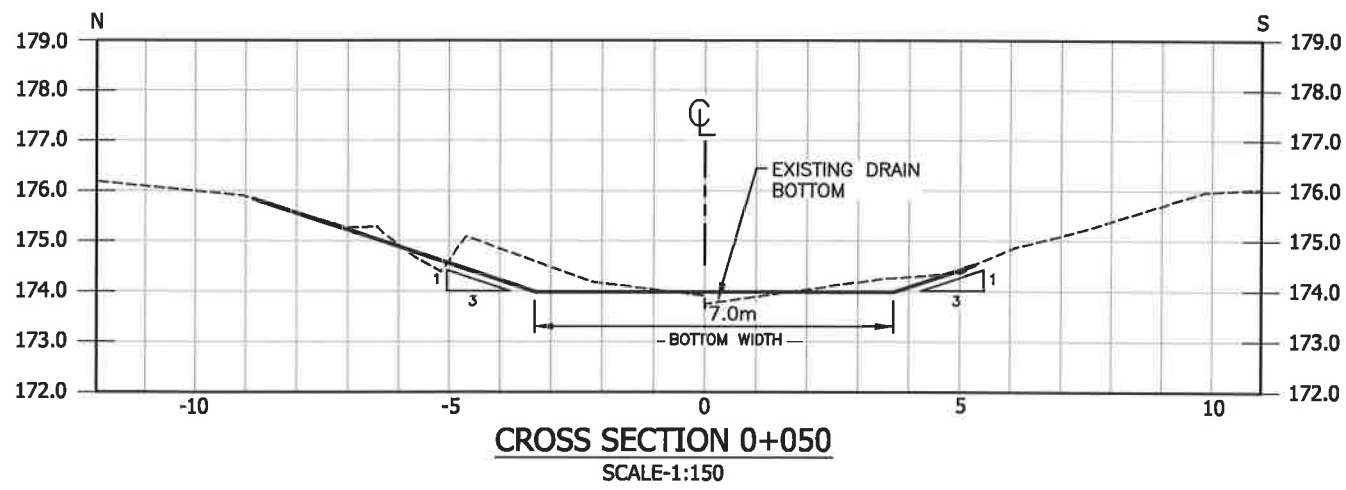
DRAWING SCALES BASED ON A 11" X 17" SHEET

**'SCHEDULE G'**


Drainage Report for the LOWER PORTION OF THE CAHILL DRAIN  
Town of LaSalle & City of Windsor

SHEET TITLE **PROFILE STA. 4+400 to STA. 5+200**

PAGE NO. **10 of 33**



Nov 20, 2020 - 9:24am G:\CAD\126578\LaSalle\Drains\Cahill and West Cahill-1400\Cahill Drain\TRO (Revised Oct 2019).dwg



**Conditions of Use**  
Verify elevations and/or dimensions on drawing prior to use. Report any discrepancies to Dillon Consulting Limited.  
Do not scale dimensions from drawing.  
Do not modify drawing, re-use it, or use it for purposes other than those intended at the time of its preparation without prior written permission from Dillon Consulting Limited.

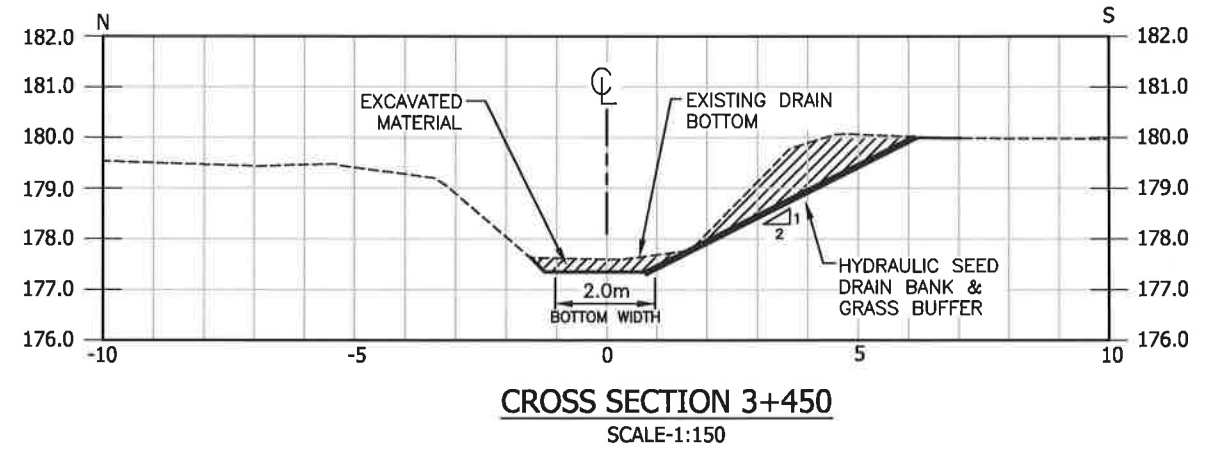
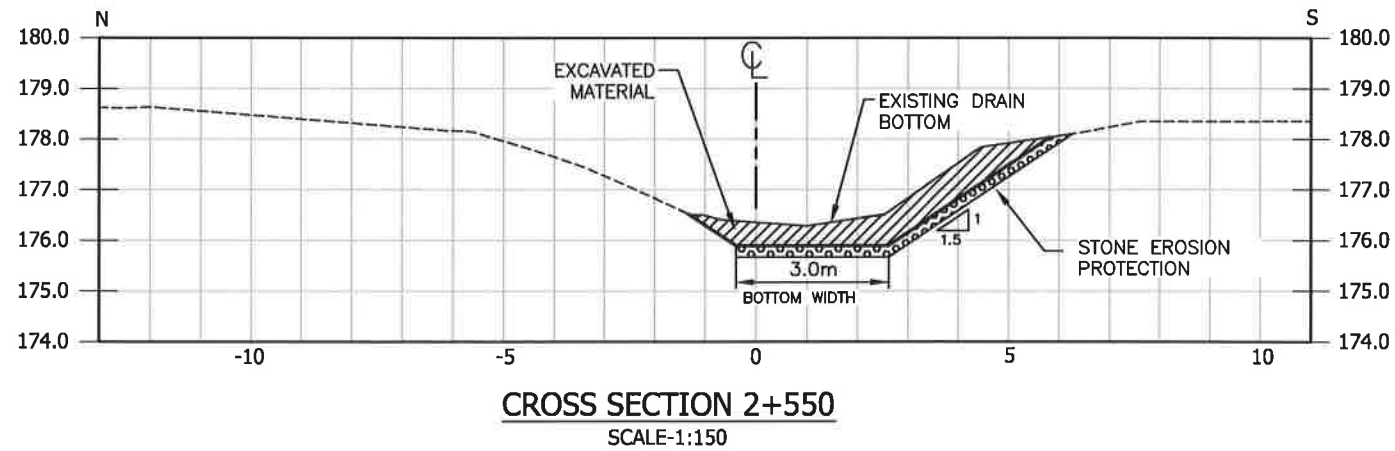
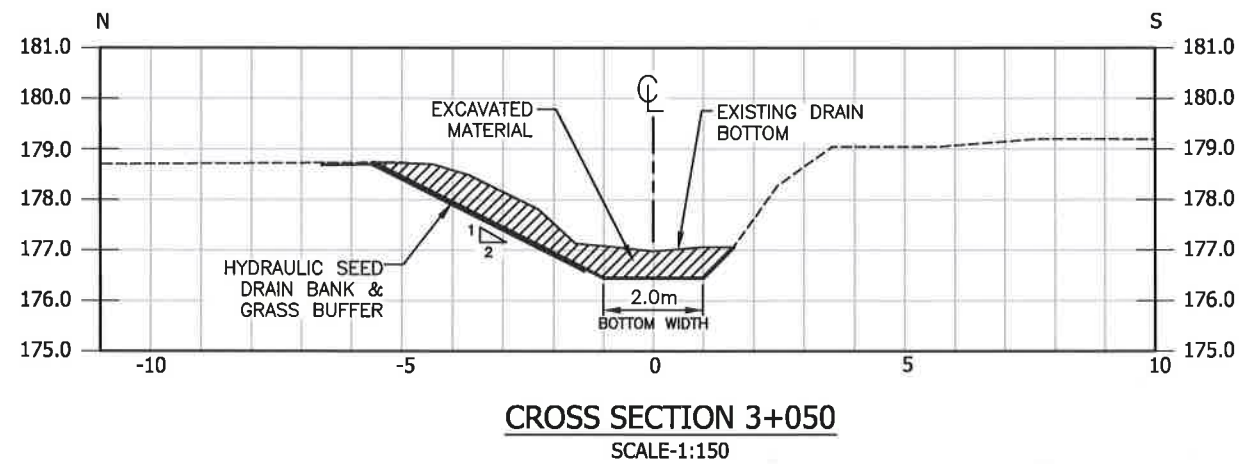
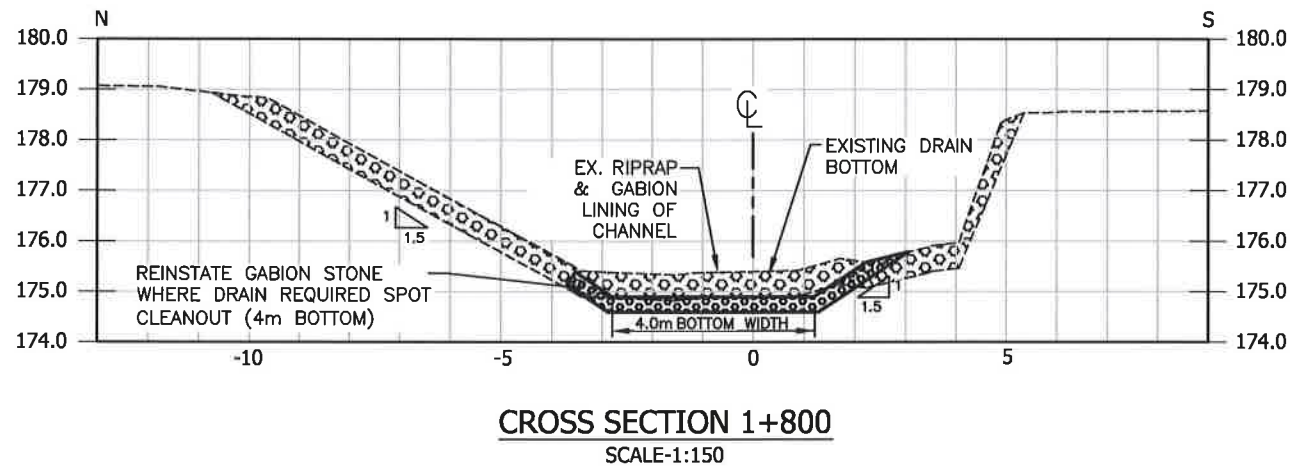
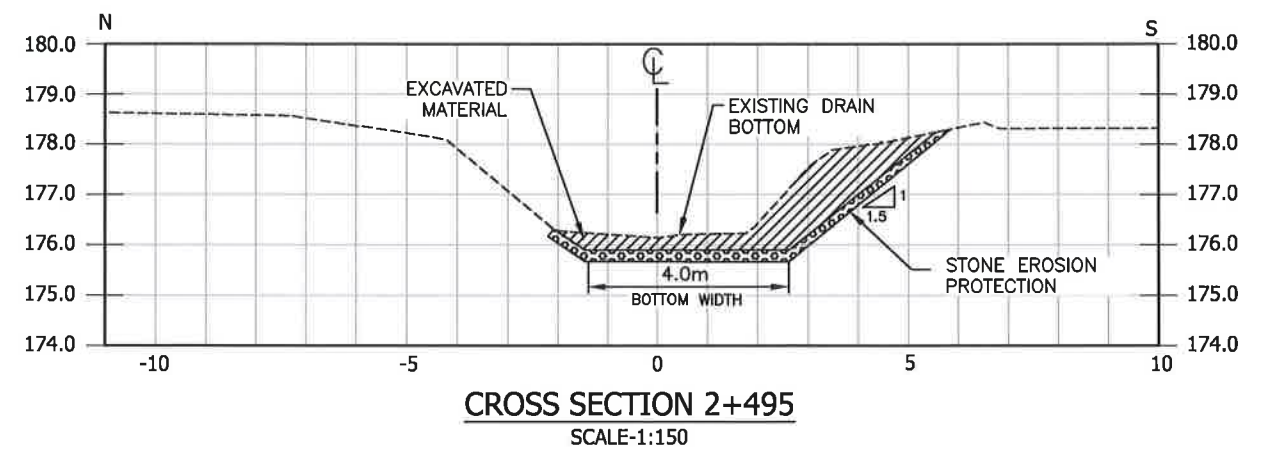
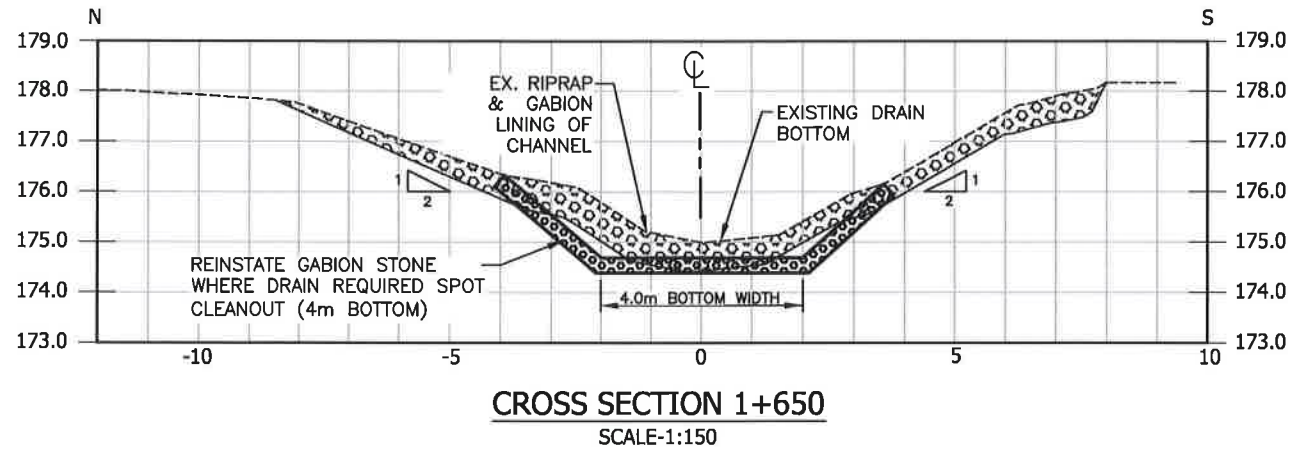
No.	ISSUED FOR	DATE	BY
5	FINAL REPORT SUBMISSION	OCT9/20	TRO
4	FINAL REPORT CLIENT REVIEW	APR30/20	TRO
3	NEW REALIGNMENT OF THE CAHILL DRAIN	July 2/19	TRO
2	2nd SUBMISSION TO N. J. PERALTA ENGINEERING	FEB 9/18	TRO
1	SUBMISSION TO N. J. PERALTA ENGINEERING	SEP 30/16	TRO

DESIGN	REVIEWED BY
TRO	FRF
DRAWN	CHECKED BY
AJL / TKS	EPS
DATE	October 9, 2020
SCALE	AS SHOWN

PROJECT NO. 12-6578-1500  
DRAWING SCALES BASED ON A 11" X 17" SHEET

'SCHEDULE G'	
Drainage Report for the LOWER PORTION OF THE CAHILL DRAIN Town of LaSalle & City of Windsor	
SHEET TITLE	CROSS SECTIONS
PAGE NO.	11 of 33

Nov 20, 2020 - 9:24am G:\CAD\126578\LaSalle Drains\Cahill and West Cahill-1400\Cahill Drain\TRO (Revised Oct 2019).dwg



**Conditions of Use**  
Verify elevations and/or dimensions on drawing prior to use. Report any discrepancies to Dillon Consulting Limited.  
Do not scale dimensions from drawing.  
Do not modify drawing, re-use it, or use it for purposes other than those intended at the time of its preparation without prior written permission from Dillon Consulting Limited.


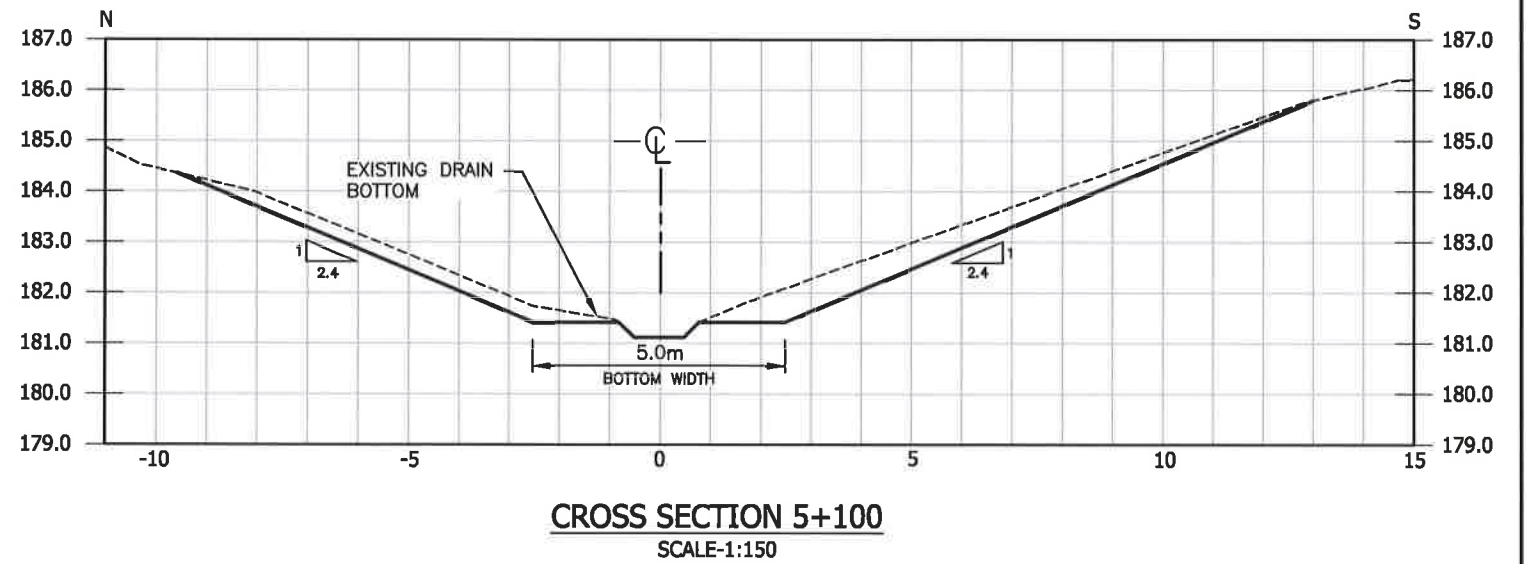
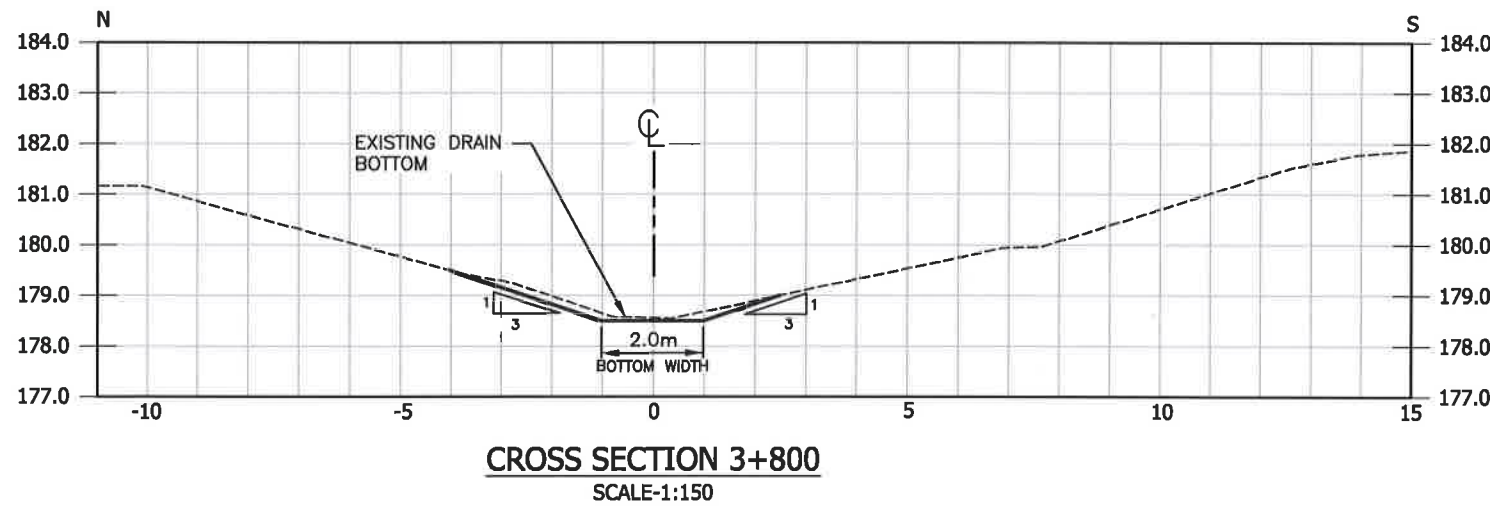
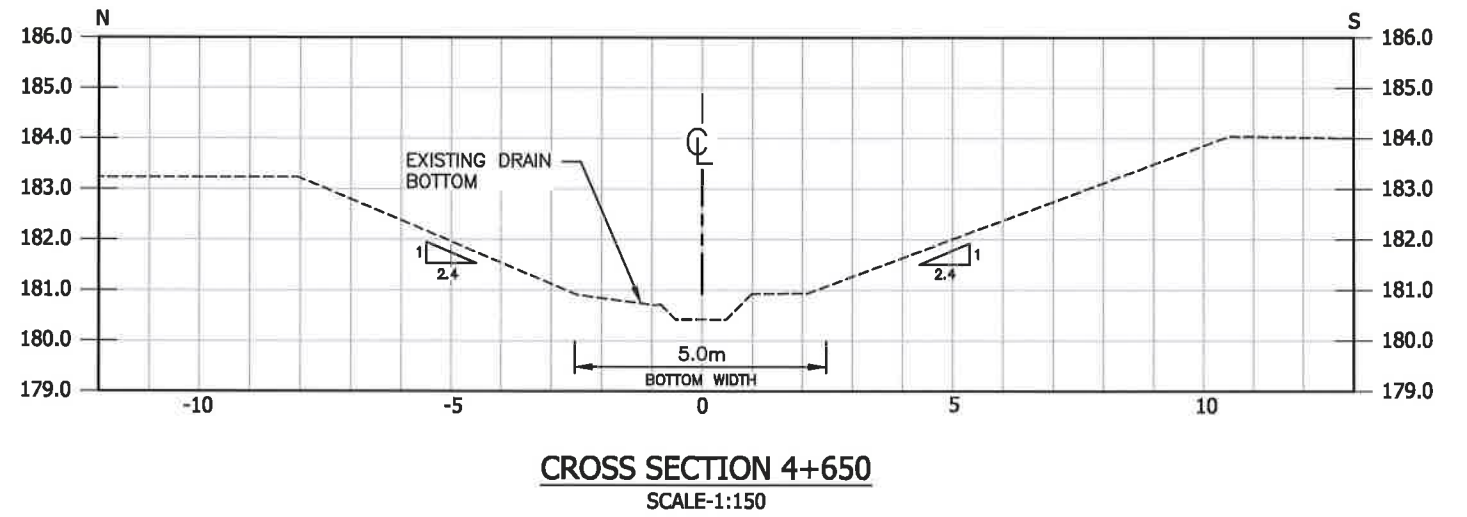
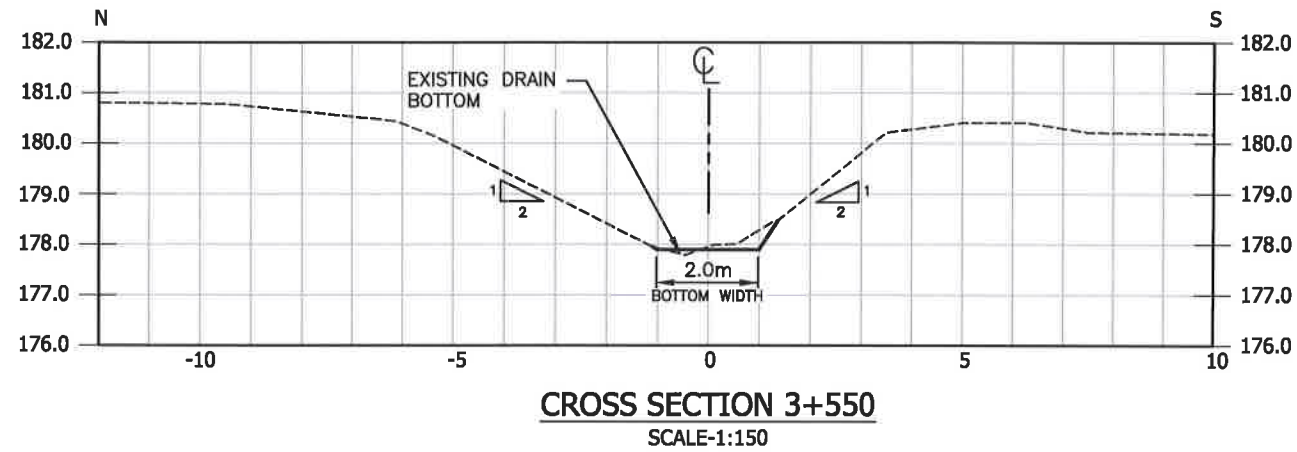
No.	ISSUED FOR	DATE	BY
5	FINAL REPORT SUBMISSION	OCT9/20	TRO
4	FINAL REPORT CLIENT REVIEW	APR30/20	TRO
3	NEW REALIGNMENT OF THE CAHILL DRAIN	July 2/19	TRO
2	2nd SUBMISSION TO N. J. PERALTA ENGINEERING	FEB 9/18	TRO
1	SUBMISSION TO N. J. PERALTA ENGINEERING	SEP 30/16	TRO

DESIGN	REVIEWED BY
TRO	FRF
DRAWN	CHECKED BY
AJL / TKS	EPS
DATE	October 9, 2020
SCALE	AS SHOWN

<b>DILLON CONSULTING</b>	
PROJECT NO.	12-6578-1500
DRAWING SCALES BASED ON A 11" X 17" SHEET	

<b>'SCHEDULE G'</b>	
Drainage Report for the <b>LOWER PORTION OF THE CAHILL DRAIN</b> Town of LaSalle & City of Windsor	
SHEET TITLE <b>CROSS SECTIONS</b>	
PAGE NO. <b>12 of 33</b>	

Nov 20, 2020 - 9:25am G:\CAD\126578\LaSalle Drain\LaSalle Drain\TRO (Revised Oct. 2019).dwg



**Conditions of Use**

Verify elevations and/or dimensions on drawing prior to use. Report any discrepancies to Dillon Consulting Limited.  
Do not scale dimensions from drawing.  
Do not modify drawing, re-use it, or use it for purposes other than those intended at the time of its preparation without prior written permission from Dillon Consulting Limited.

No.	ISSUED FOR	DATE	BY
5	FINAL REPORT SUBMISSION	OCT9/20	TRO
4	FINAL REPORT CLIENT REVIEW	APR30/20	TRO
3	NEW REALIGNMENT OF THE CAHILL DRAIN	July 2/19	TRO
2	2nd SUBMISSION TO N. J. PERALTA ENGINEERING	FEB 9/18	TRO
1	SUBMISSION TO N. J. PERALTA ENGINEERING	SEP 30/16	TRO

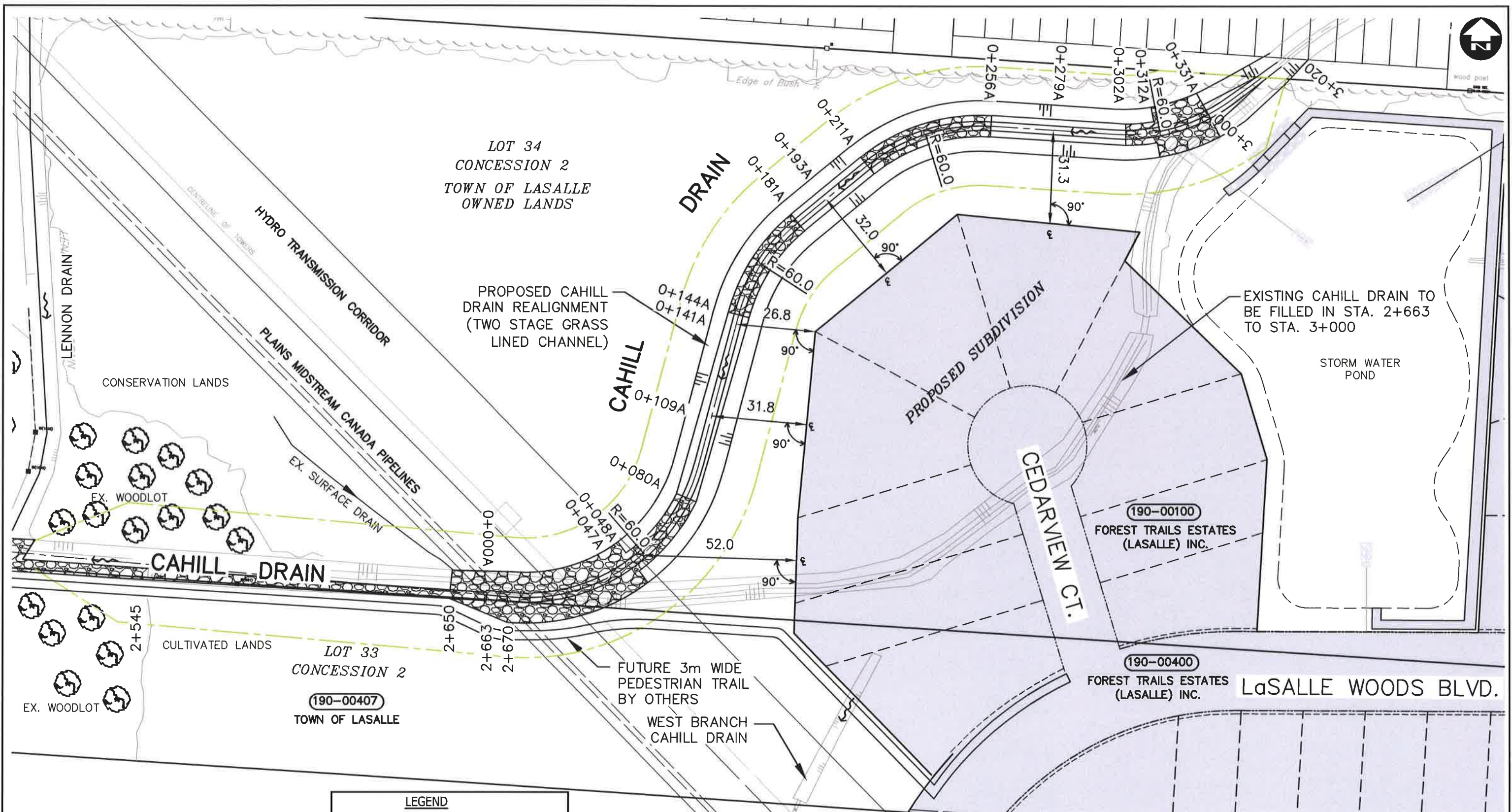
DESIGN	REVIEWED BY
TRO	FRF
DRAWN	CHECKED BY
AJL / TKS	EPS
DATE	October 9, 2020
SCALE	AS SHOWN

PROJECT NO. 12-6578-1500  
DRAWING SCALES BASED ON A 11" X 17" SHEET

**'SCHEDULE G'**

Drainage Report for the LOWER PORTION OF THE CAHILL DRAIN Town of LaSalle & City of Windsor	
SHEET TITLE	CROSS SECTIONS
PAGE NO.	13 of 33

Nov 20, 2020 - 9:28am G:\CAD\126578\LaSalle Drains\Cahill and West Cahill-1400\Cahill Drain Realignment Section June 2019.dwg




**LEGEND**

FOREST TRAILS ESTATES LANDS

40.0m WIDE FLOODWAY LIMITS

**PLAN**  
SCALE - 1:1250

**NOTES:**  
A MINIMUM 6.0m OFFSET BETWEEN PROPOSED SUBDIVISION LANDS AND 40.0m WIDE FLOODWAY SHALL BE MAINTAINED.  
THE DRAIN CENTERLINE TIE-IN MEASUREMENTS ARE TAKEN FROM MIDPOINT OF EACH SUBDIVISION LOT BACK PROPERTY LINE.  
**'SCHEDULE G'**



**Conditions of Use**

Verify elevations and/or dimensions on drawing prior to use. Report any discrepancies to Dillon Consulting Limited.

Do not scale dimensions from drawing.

Do not modify drawing, re-use it, or use it for purposes other than those intended at the time of its preparation without prior written permission from Dillon Consulting Limited.

No.	ISSUED FOR	DATE	BY
5	FINAL REPORT SUBMISSION	OCT9/20	TRO
4	FINAL REPORT CLIENT REVIEW	APR30/20	TRO
3	NEW REALIGNMENT OF THE CAHILL DRAIN	JULY 2/19	TRO
2	2nd SUBMISSION TO N. J. PERALTA ENGINEERING	FEB 9/18	TRO
1	SUBMISSION TO N. J. PERALTA ENGINEERING	SEP 30/16	TRO

DESIGN	TRO	REVIEWED BY	FRF
DRAWN	AJL / TKS	CHECKED BY	EPS
DATE	October 9, 2020		
SCALE	AS SHOWN		

**DILLON CONSULTING**

PROJECT NO. 12-6578-1500

DRAWING SCALES BASED ON A 11" X 17" SHEET

Drainage Report for the LOWER PORTION OF THE CAHILL DRAIN  
Town of LaSalle & City of Windsor

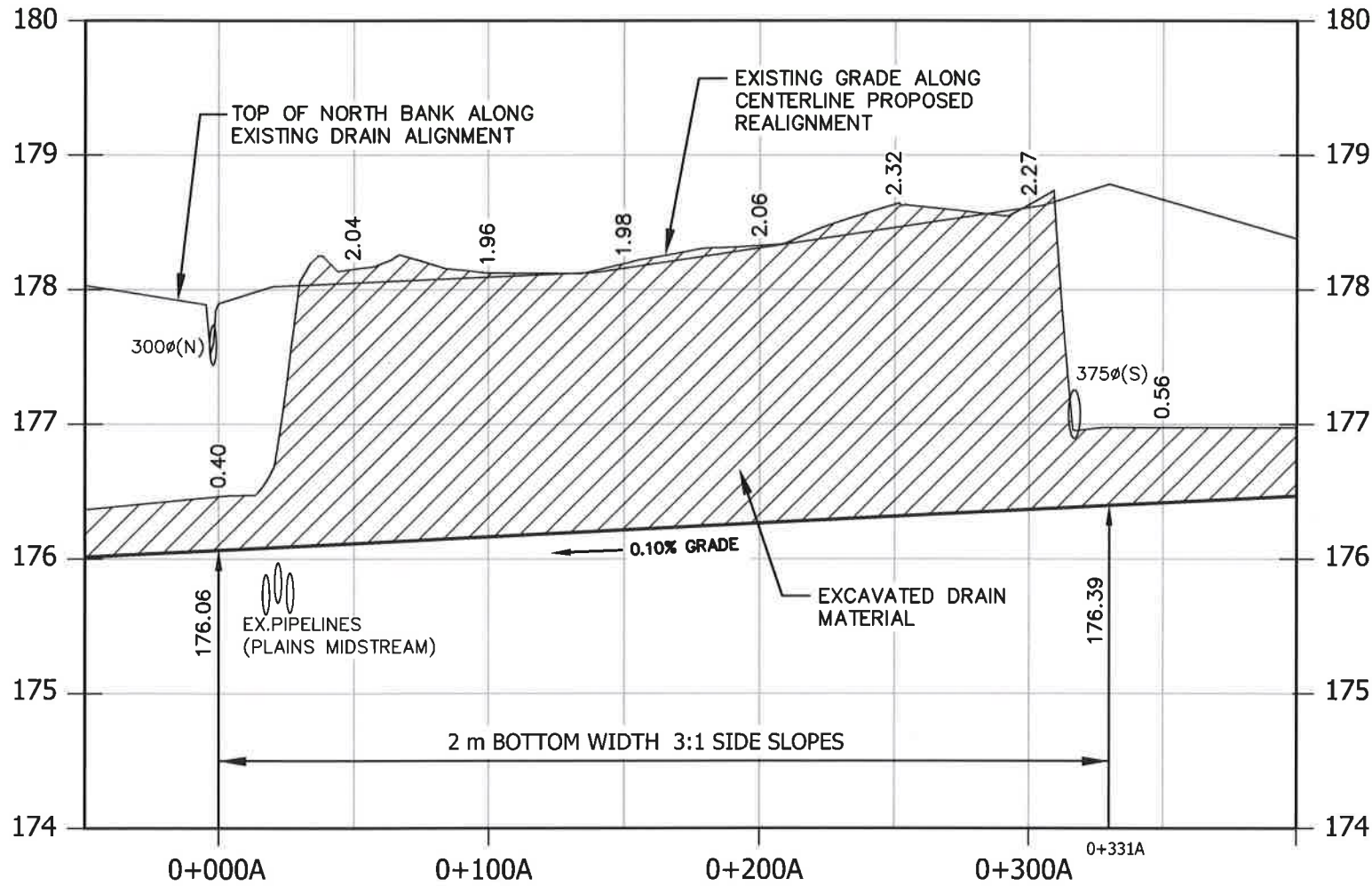
SHEET TITLE: CAHILL DRAIN REALIGNMENT STA. 0+000A to STA. 0+331A

PAGE NO. 14 of 33

Nov 20, 2020 - 9:27am G:\CAD\126578\LaSalle Drain\Ca Hill and West Ca Hill-1400\Ca Hill Drain Realignment Section June 2019.dwg

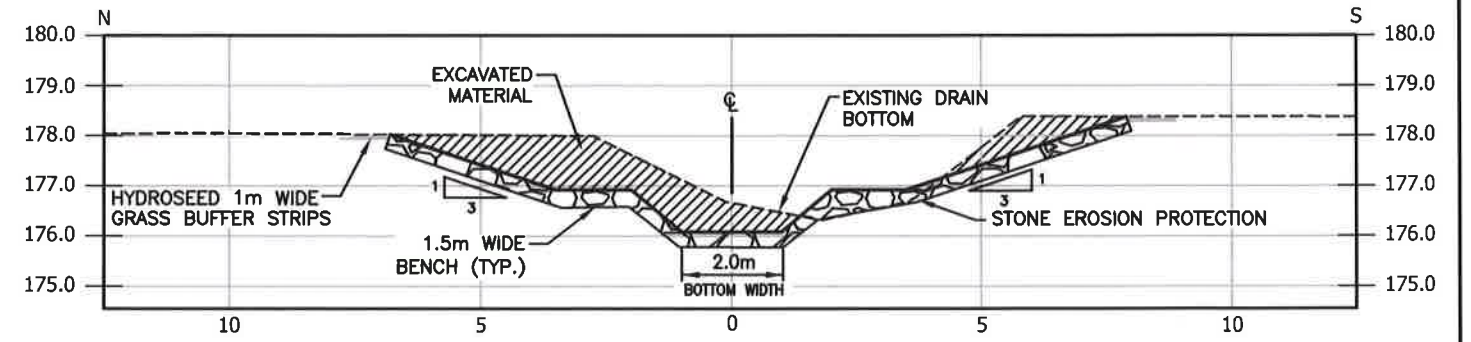
STA. 0+000A-START OF  
PROPOSED REALIGNMENT  
(CAHILL DRAIN STA. 2+663)

STA. 0+331A-END OF  
PROPOSED REALIGNMENT  
(CAHILL DRAIN STA. 3+000)



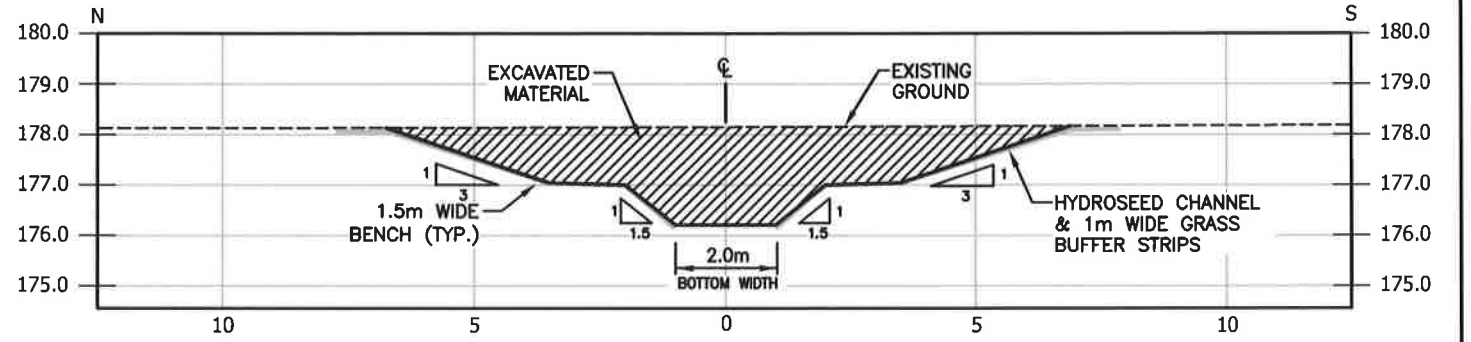
**PROFILE STA. 0+000A to 0+331A**

SCALE-HORIZ.=1:2,500  
VERT.=1:50



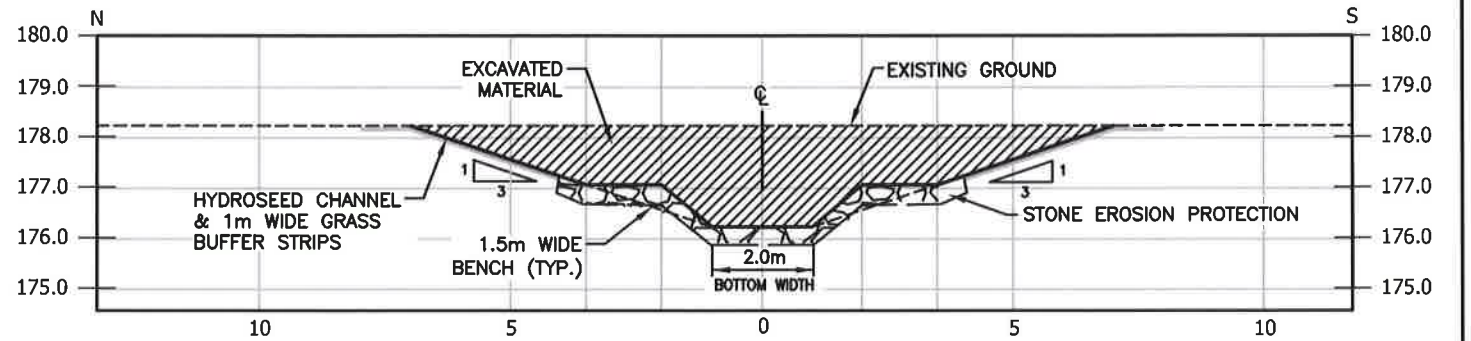
**CROSS SECTION 0+020A**

SCALE-1:150



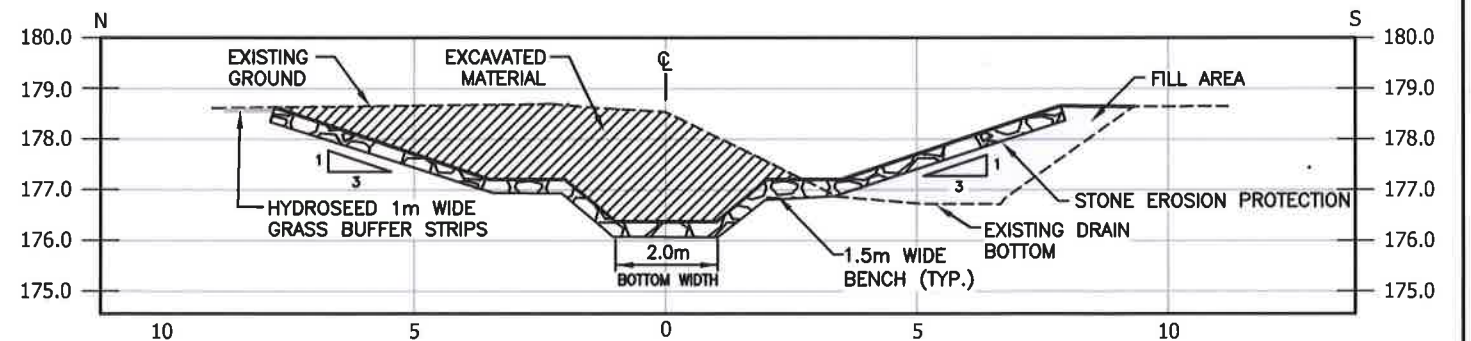
**CROSS SECTION 0+140A**

SCALE-1:150




**CROSS SECTION 0+180A**

SCALE-1:150



**CROSS SECTION 0+325A**

SCALE-1:150



**Conditions of Use**

Verify elevations and/or dimensions on drawing prior to use. Report any discrepancies to Dillon Consulting Limited.  
Do not scale dimensions from drawing.  
Do not modify drawing, re-use it, or use it for purposes other than those intended at the time of its preparation without prior written permission from Dillon Consulting Limited.

No.	ISSUED FOR	DATE	BY
5	FINAL REPORT SUBMISSION	OCT9/20	TRO
4	FINAL REPORT CLIENT REVIEW	APR30/20	TRO
3	NEW REALIGNMENT OF THE CAHILL DRAIN	JULY 2/19	TRO
2	2nd SUBMISSION TO N. J. PERALTA ENGINEERING	FEB 9/18	TRO
1	SUBMISSION TO N. J. PERALTA ENGINEERING	SEP 30/16	TRO

DESIGN	REVIEWED BY
TRO	FRF
DRAWN	CHECKED BY
AJL / TKS	EPS
DATE	October 9, 2020
SCALE	AS SHOWN

PROJECT NO. 12-6578-1500  
DRAWING SCALES BASED ON A 11" X 17" SHEET

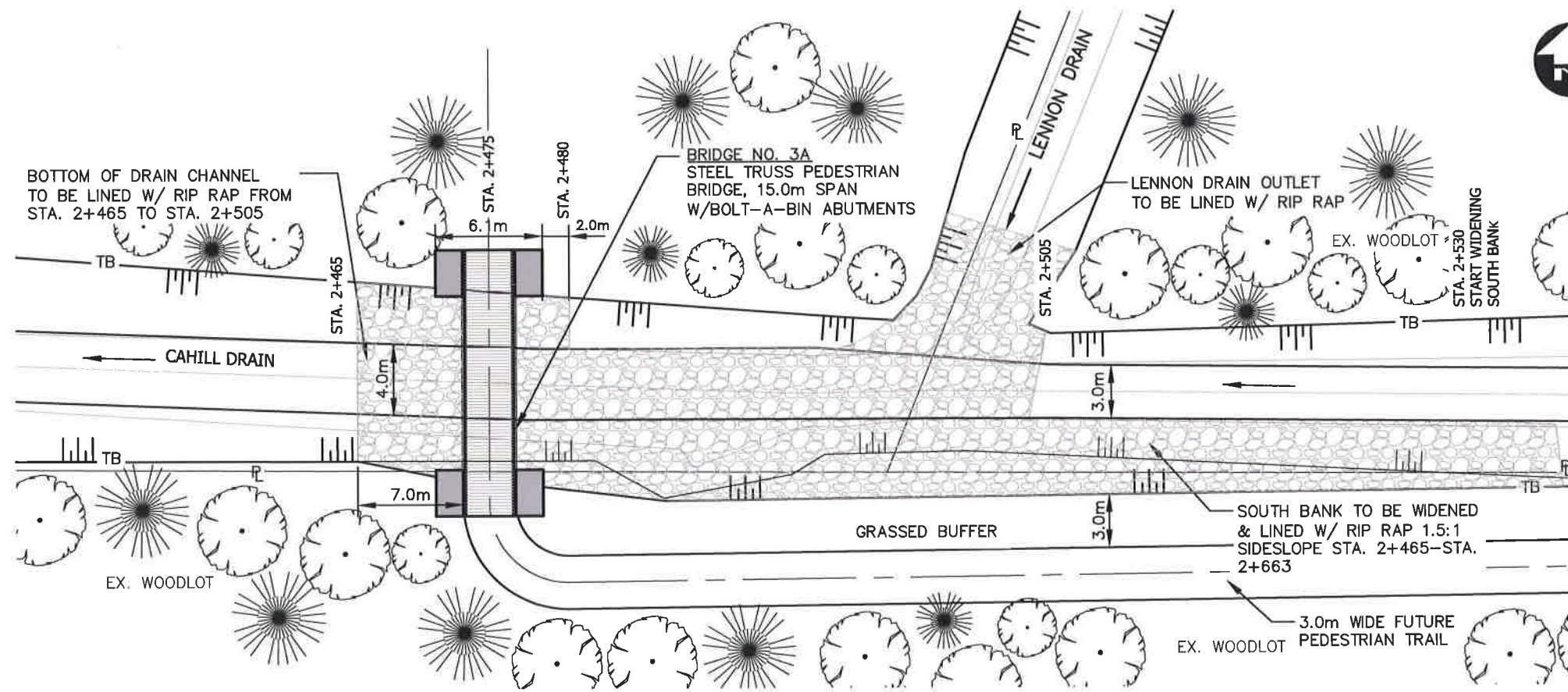
**'SCHEDULE G'**

Drainage Report for the  
**LOWER PORTION OF THE CAHILL DRAIN**  
Town of LaSalle & City of Windsor

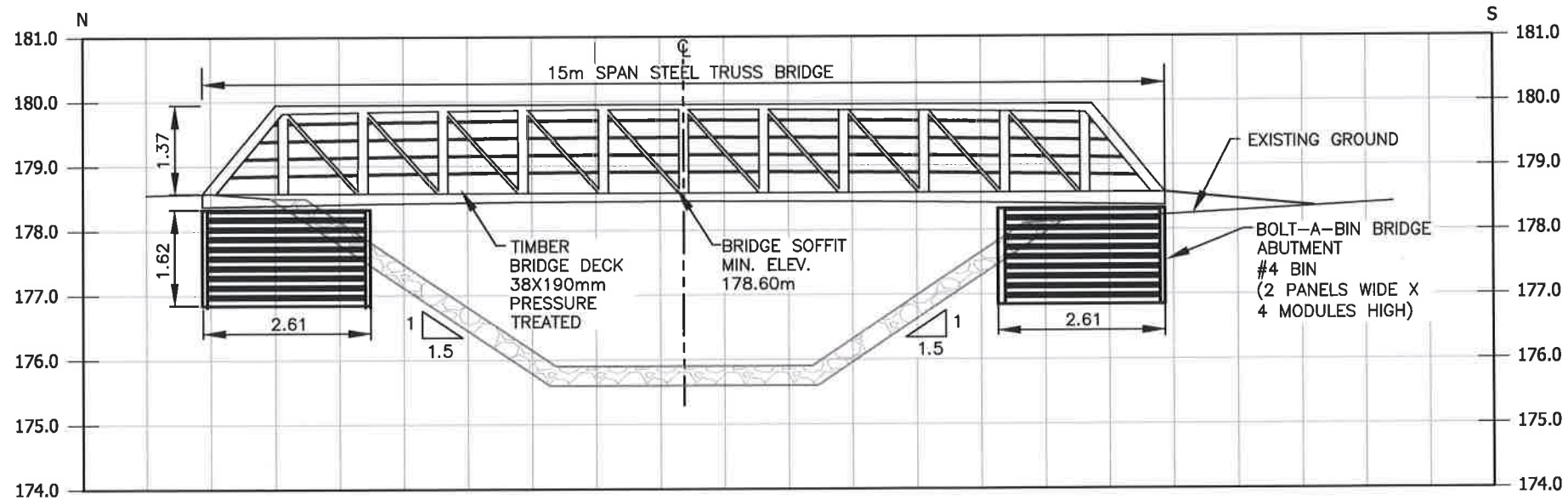
SHEET TITLE **CAHILL DRAIN REALIGNMENT PROFILE & CROSS SECTIONS STA. 0+000A to STA. 0+331A**

PAGE NO. **15 of 33**


Nov 20, 2020 - 9:28am G:\CAD\126578\LaSalle Drains\Cahill and West Cahill-1400\Cahill DrainTRO (Revised Oct 2019).dwg



**BRIDGE NO. 3A DETAIL PLAN**  
SCALE=1:300



**BRIDGE NO. 3A CROSS SECTION**  
SCALE=1:100



**Conditions of Use**

Verify elevations and/or dimensions on drawing prior to use. Report any discrepancies to Dillon Consulting Limited.  
Do not scale dimensions from drawing.  
Do not modify drawing, re-use it, or use it for purposes other than those intended at the time of its preparation without prior written permission from Dillon Consulting Limited.

No.	ISSUED FOR	DATE	BY
5	FINAL REPORT SUBMISSION	OCT9/20	TRO
4	FINAL REPORT CLIENT REVIEW	APR30/20	TRO
3	NEW REALIGNMENT OF THE CAHILL DRAIN	July 2/19	TRO
2	2nd SUBMISSION TO N.J. PERALTA ENGINEERING	FEB 9/18	TRO
1	SUBMISSION TO N.J. PERALTA ENGINEERING	SEP 30/16	TRO

DESIGN	REVIEWED BY
TRO	FRF
DRAWN	CHECKED BY
WLB	EPS
DATE	October 9, 2020
SCALE	AS SHOWN

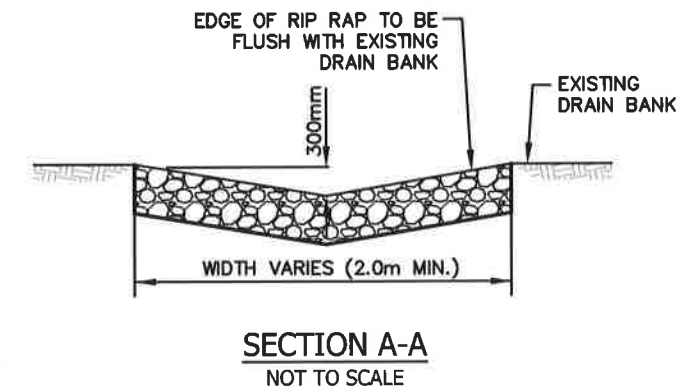
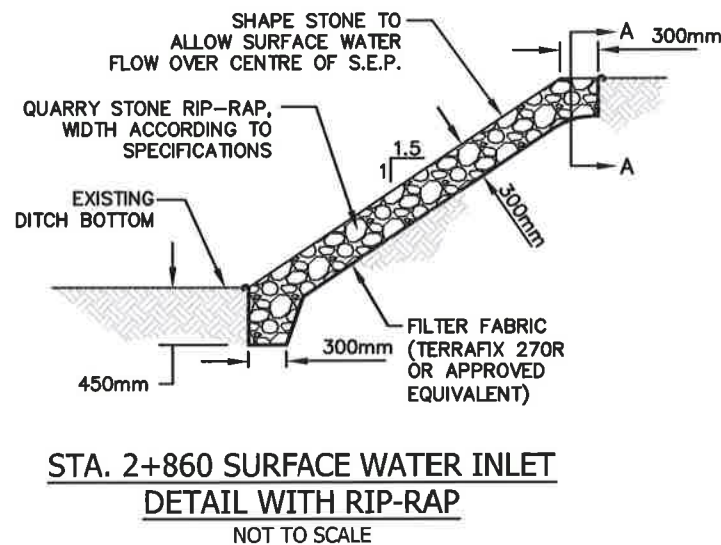
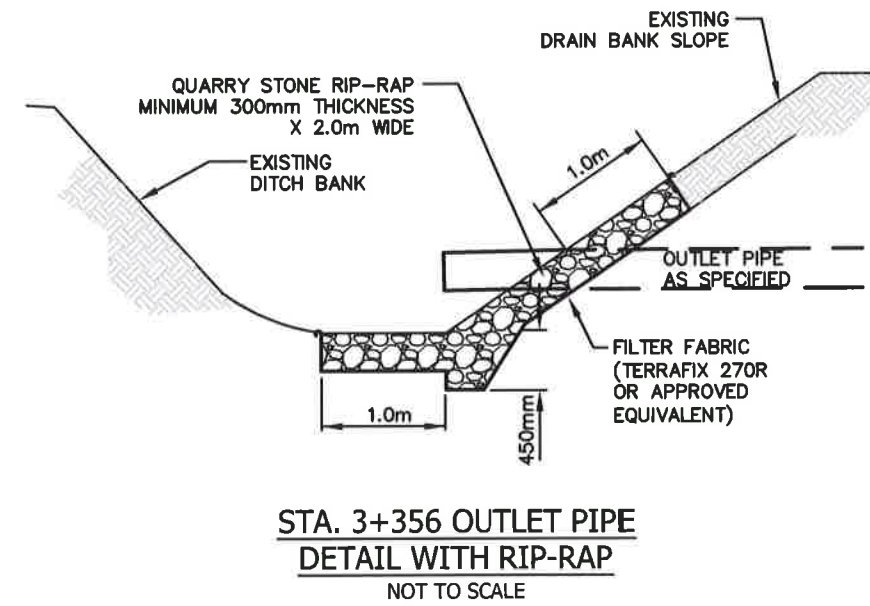
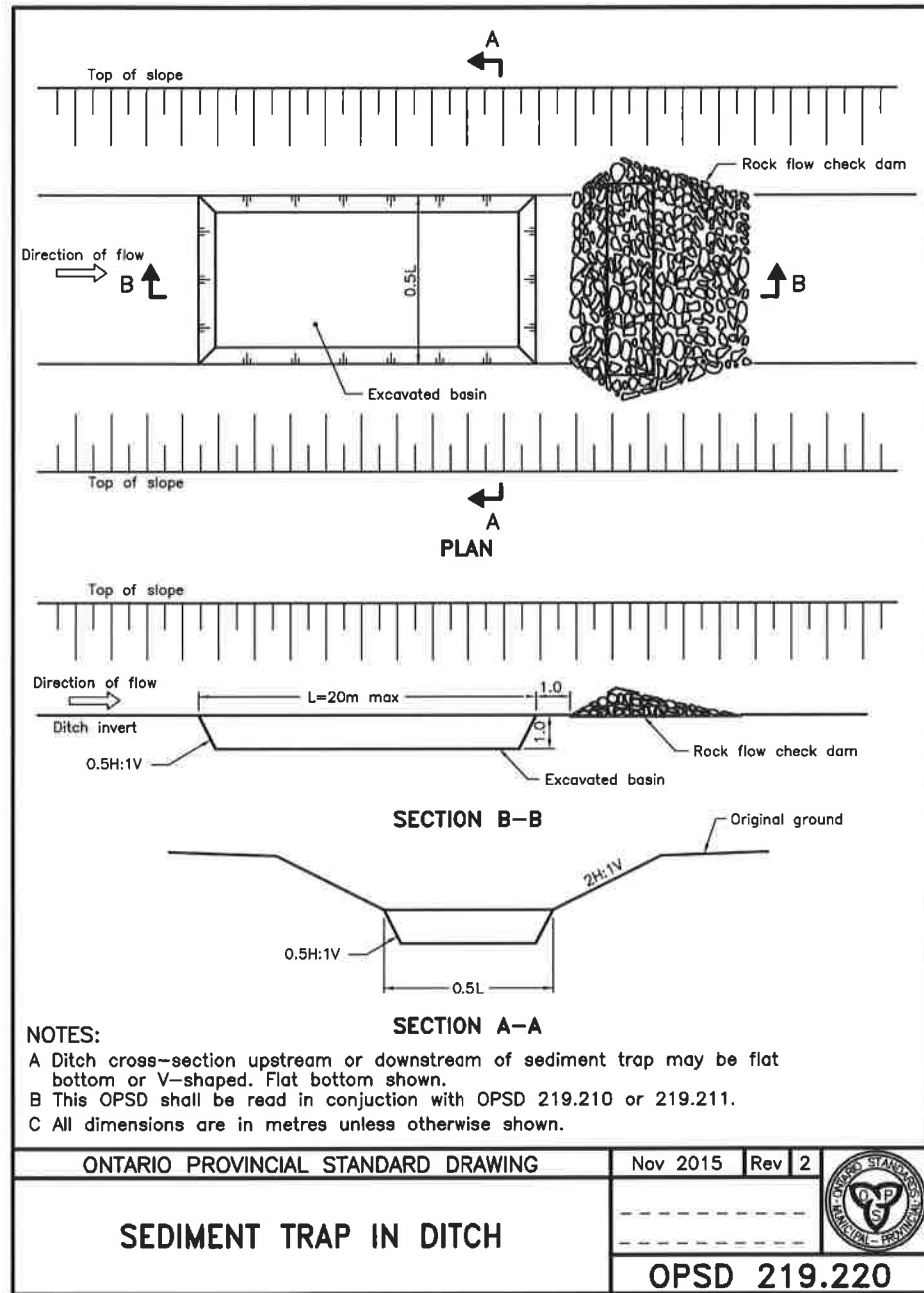
**DILLON CONSULTING**

PROJECT NO. 12-6578-1500


DRAWING SCALES BASED ON A 11" X 17" SHEET

'SCHEDULE G'	
Drainage Report for the LOWER PORTION OF THE CAHILL DRAIN Town of LaSalle & City of Windsor	
SHEET TITLE	PEDESTRIAN TRAIL CROSSING BRIDGE NO. 3A- STA. 2+475
PAGE NO.	16 of 33





Nov 20, 2020 - 9:28am g:\CAD\128578\LaSalle Drains\Cahill and West Cahill-1400\Cahill Drain.TRO (Revised Oct 2019).dwg



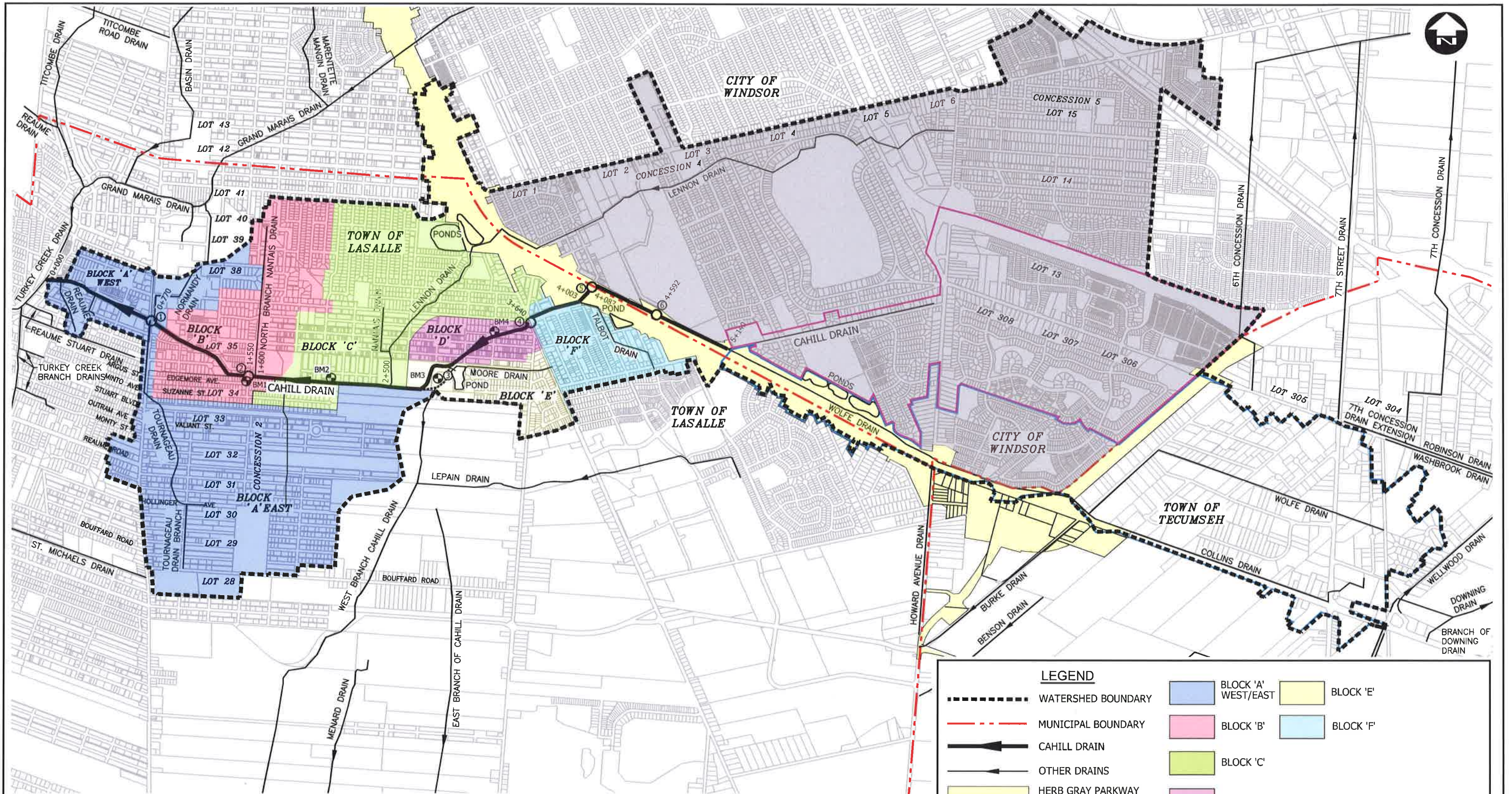
**Conditions of Use**  
 Verify elevations and/or dimensions on drawing prior to use. Report any discrepancies to Dillon Consulting Limited.  
 Do not scale dimensions from drawing.  
 Do not modify drawing, re-use it, or use it for purposes other than those intended at the time of its preparation without prior written permission from Dillon Consulting Limited.

No.	ISSUED FOR	DATE	BY
5	FINAL REPORT SUBMISSION	OCT9/20	TRO
4	FINAL REPORT CLIENT REVIEW	APR30/20	TRO
3	NEW REALIGNMENT OF THE CAHILL DRAIN	July 2/19	TRO
2	2nd SUBMISSION TO N. J. PERALTA ENGINEERING	FEB 9/18	TRO
1	SUBMISSION TO N. J. PERALTA ENGINEERING	SEP 30/16	TRO

DESIGN	REVIEWED BY
TRO	FRF
DRAWN	CHECKED BY
AJL / TKS	EPS
DATE	October 9, 2020
SCALE	AS SHOWN

PROJECT NO.	12-6578-1500
DRAWING SCALES BASED ON A 11" X 17" SHEET	

<b>'SCHEDULE G'</b>	
Drainage Report for the LOWER PORTION OF THE CAHILL DRAIN Town of LaSalle & City of Windsor	
SHEET TITLE	EROSION CONTROL DETAILS
PAGE NO.	17 of 33




**OVERALL BLOCK ASSESSMENT PLAN**  
SCALE: N.T.S

**LEGEND**

- WATERSHED BOUNDARY
- - - MUNICIPAL BOUNDARY
- CAHILL DRAIN
- OTHER DRAINS
- HERB GRAY PARKWAY CORRIDOR
- CITY OF WINDSOR LANDS NORTH OF HERB GRAY PARKWAY
- EXISTING BRIDGE
- BRIDGE REPLACEMENT

- BLOCK 'A' WEST/EAST
- BLOCK 'B'
- BLOCK 'C'
- BLOCK 'D'
- BLOCK 'E'
- BLOCK 'F'



**Conditions of Use**

Verify elevations and/or dimensions on drawing prior to use. Report any discrepancies to Dillon Consulting Limited.

Do not scale dimensions from drawing.

Do not modify drawing, re-use it, or use it for purposes other than those intended at the time of its preparation without prior written permission from Dillon Consulting Limited.

5	FINAL REPORT SUBMISSION	OCT9/20	TRO
4	FINAL REPORT CLIENT REVIEW	APR30/20	TRO
3	NEW REALIGNMENT OF THE CAHILL DRAIN	JULY 2/19	TRO
2	2nd SUBMISSION TO N. J. PERALTA ENGINEERING	FEB 9/18	TRO
1	SUBMISSION TO N. J. PERALTA ENGINEERING	SEP 30/16	TRO

TRO	FRF
AJL / TKS	EPS
October 9, 2020	
N.T.S.	

12-6578-1500

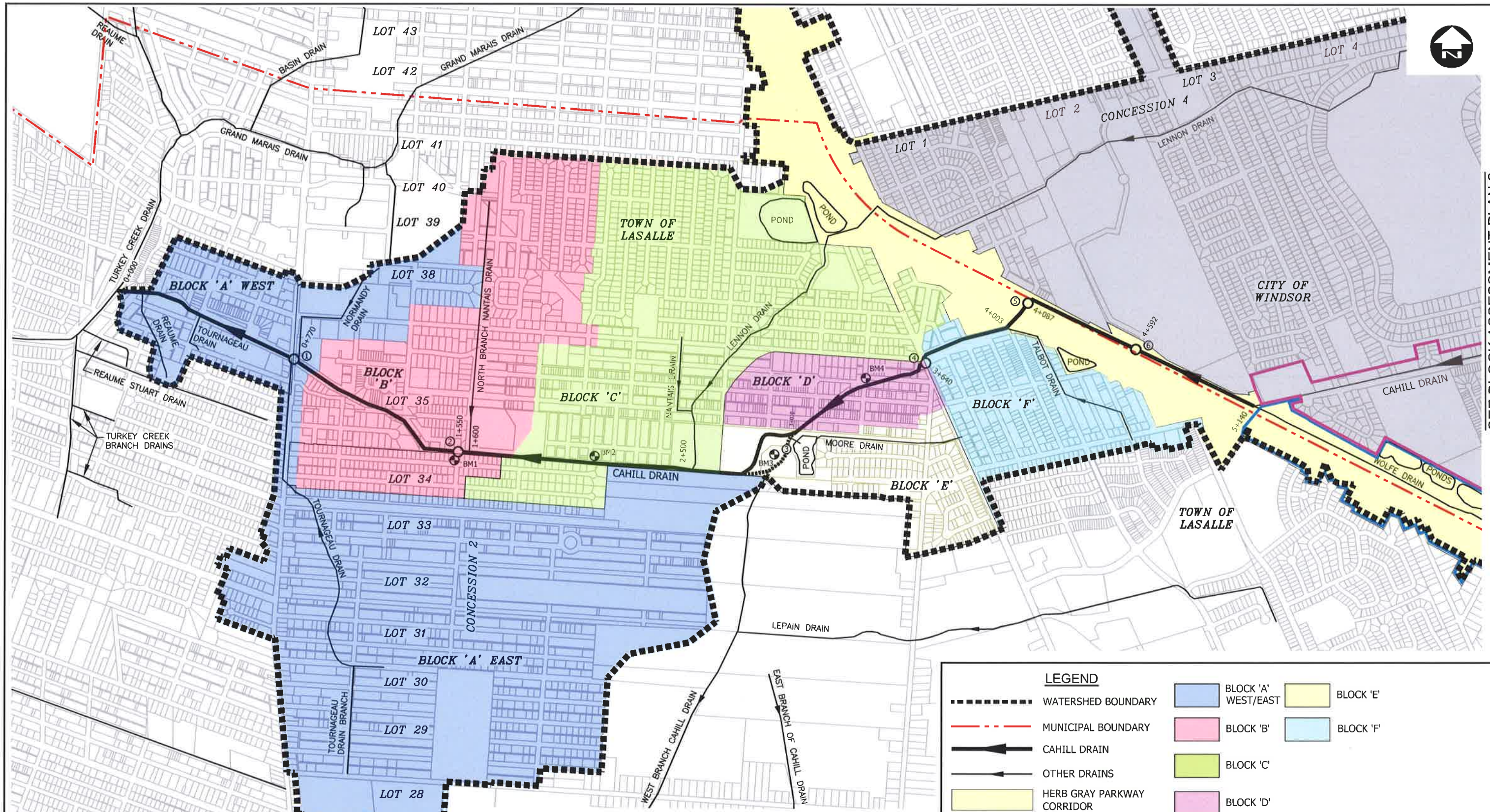
DRAWING SCALES BASED ON A 11" X 17" SHEET

**'SCHEDULE G'**

Drainage Report for the LOWER PORTION OF THE CAHILL DRAIN  
Town of LaSalle & City of Windsor

**OVERALL BLOCK ASSESSMENT PLAN**

18 of 33




SEE BLOCK ASSESSMENT PLAN 2

**BLOCK ASSESSMENT PLAN 1**  
SCALE: N.T.S

**LEGEND**

- WATERSHED BOUNDARY
- - - MUNICIPAL BOUNDARY
- CAHILL DRAIN
- OTHER DRAINS
- HERB GRAY PARKWAY CORRIDOR
- CITY OF WINDSOR LANDS NORTH OF HERB GRAY PARKWAY
- BLOCK 'A' WEST/EAST
- BLOCK 'B'
- BLOCK 'C'
- BLOCK 'D'
- BLOCK 'E'
- BLOCK 'F'
- EXISTING BRIDGE
- BRIDGE REPLACEMENT

**'SCHEDULE G'**



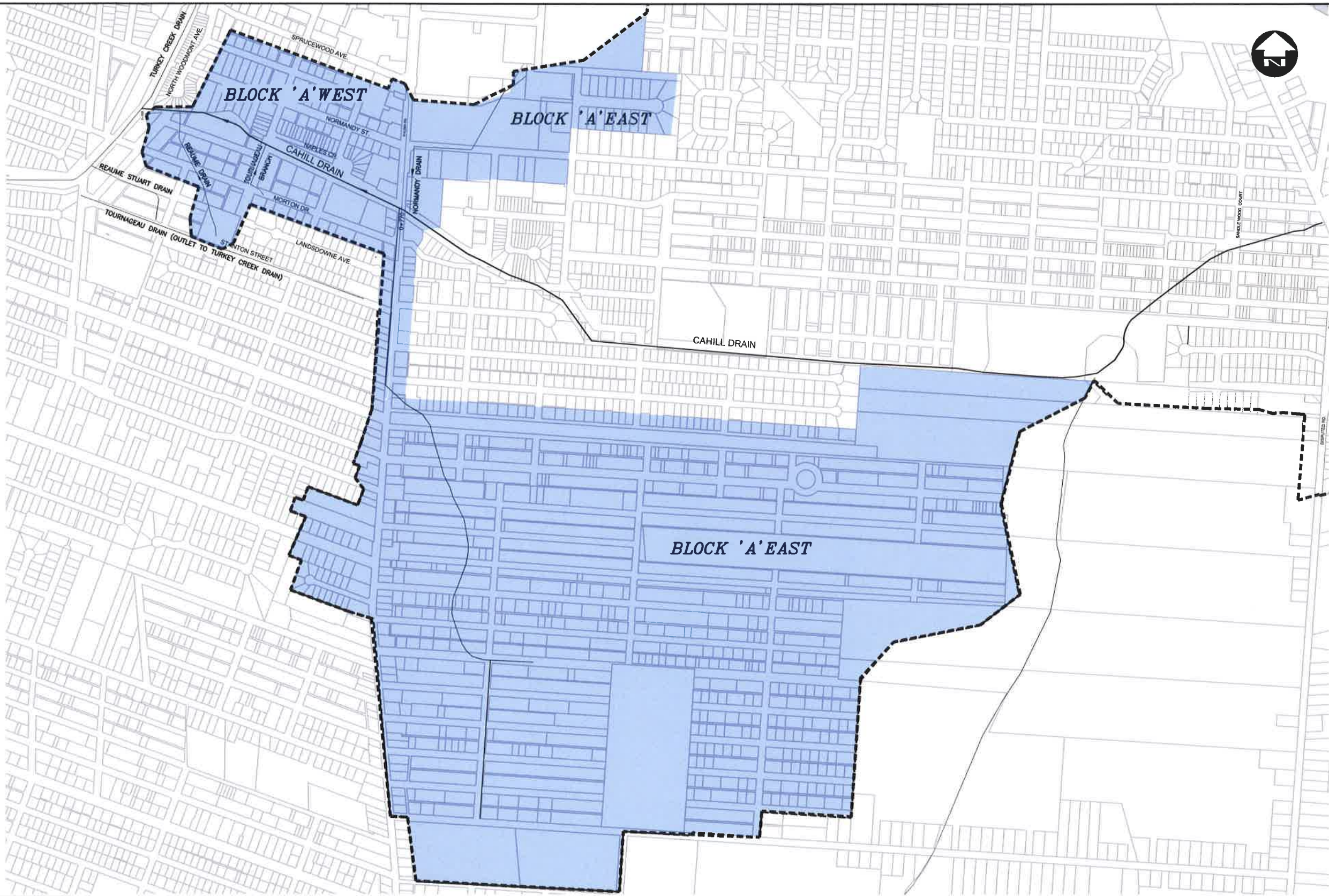
**Conditions of Use**  
Verify elevations and/or dimensions on drawing prior to use. Report any discrepancies to Dillon Consulting Limited.  
Do not scale dimensions from drawing.  
Do not modify drawing, re-use it, or use it for purposes other than those intended at the time of its preparation without prior written permission from Dillon Consulting Limited.

5	FINAL REPORT SUBMISSION	OCT9/20	TRO
4	FINAL REPORT CLIENT REVIEW	APR30/20	TRO
3	NEW REALIGNMENT OF THE CAHILL DRAIN	JULY 2/19	TRO
2	2nd SUBMISSION TO N. J. PERALTA ENGINEERING	FEB 9/18	TRO
1	SUBMISSION TO N. J. PERALTA ENGINEERING	SEP 30/16	TRO

TRO	FRF
AJL / TKS	EPS
October 9, 2020	
N.T.S.	

12-6578-1500  
DRAWING SCALES BASED ON A 11" X 17" SHEET

Drainage Report for the LOWER PORTION OF THE CAHILL DRAIN  
Town of LaSalle & City of Windsor  
**BLOCK ASSESSMENT PLAN 1**  
19 of 33



**BLOCK "A" (WEST) AREA**

LANDS 29.56 Ha  
 ROADS 9.64 Ha  
 TOTAL 39.20 Ha

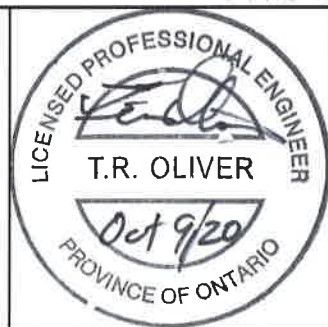
**BLOCK "A" (EAST) AREA**

LANDS 171.76 Ha  
 ROADS 40.84 Ha  
 TOTAL 212.60 Ha

**LEGEND**

- WATERSHED BOUNDARY
- CAHILL DRAIN
- OTHER DRAINS
- BLOCK 'A' WEST & EAST
- EXISTING BRIDGE

**DETAIL BLOCK 'A' (WEST/EAST)**  
 SCALE: N.T.S



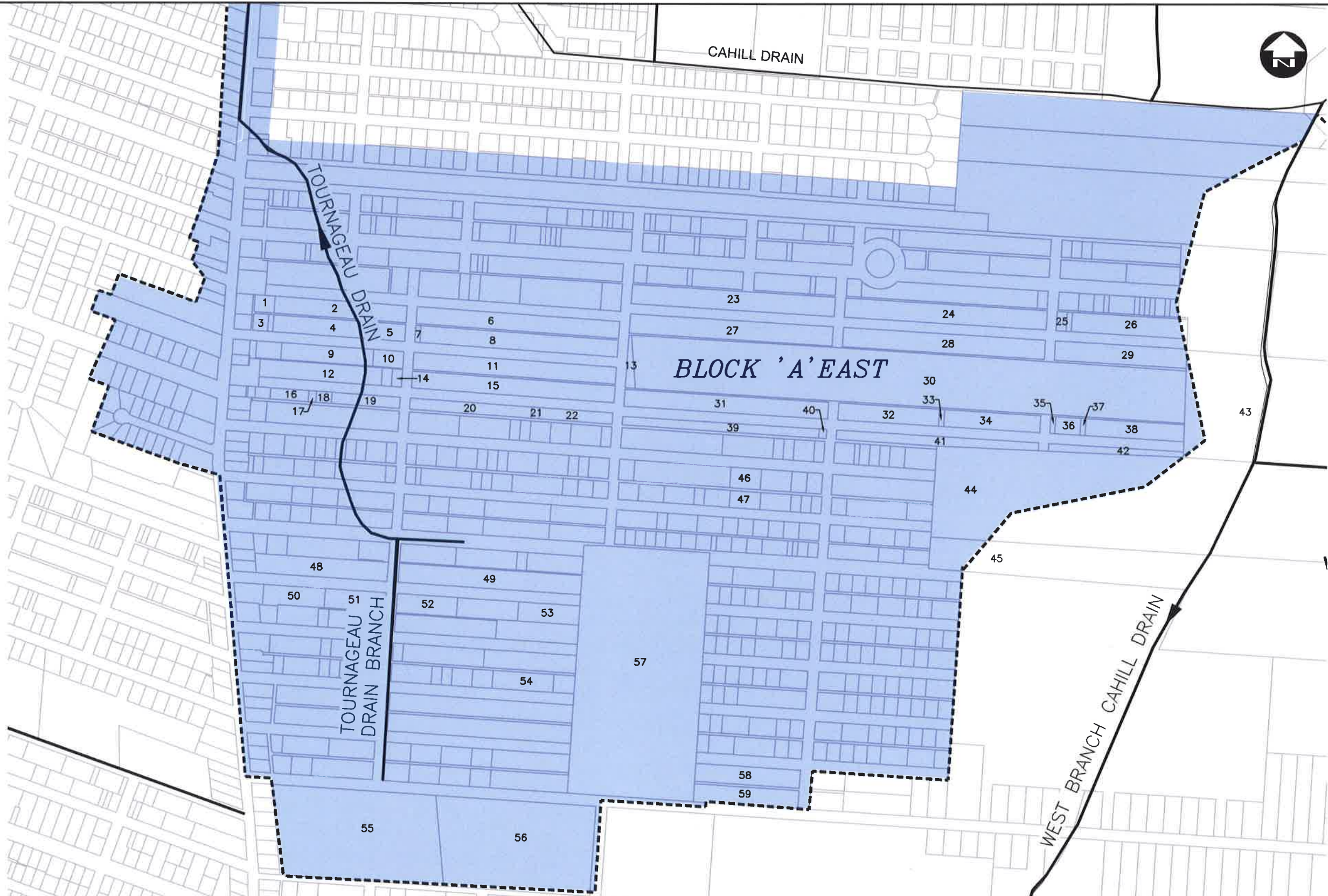
**Conditions of Use**  
 Verify elevations and/or dimensions on drawing prior to use. Report any discrepancies to Dillon Consulting Limited.  
 Do not scale dimensions from drawing.  
 Do not modify drawing, re-use it, or use it for purposes other than those intended at the time of its preparation without prior written permission from Dillon Consulting Limited.

5	FINAL REPORT SUBMISSION	OCT9/20	TRO
4	FINAL REPORT CLIENT REVIEW	APR30/20	TRO
3	NEW REALIGNMENT OF THE CAHILL DRAIN	JULY 2/19	TRO
2	2nd SUBMISSION TO N. J. PERALTA ENGINEERING	FEB 9/18	TRO
1	SUBMISSION TO N. J. PERALTA ENGINEERING	SEP 30/16	TRO

TRO	FRF
AJL / TKS	EPS
October 9, 2020	
AS SHOWN	

12-6578-1500  
 DRAWING SCALES BASED ON A 11" X 17" SHEET

<b>'SCHEDULE G'</b> Drainage Report for the <b>LOWER PORTION OF THE CAHILL DRAIN</b> Town of LaSalle & City of Windsor
<b>DETAIL BLOCK 'A' (WEST &amp; EAST)</b>
21 of 33



NOTE: SEE PAGE 23 OF DRAWINGS FOR PROPERTY DESCRIPTION & OWNERSHIP


**BLOCK 'A' (EAST) AREA**

NON AG. LANDS 111.68 Ha  
 AG. LANDS 60.08 Ha  
 ROADS 40.84 Ha  
 TOTAL 212.60 Ha

**LEGEND**

- WATERSHED BOUNDARY
- CAHILL DRAIN
- OTHER DRAINS
- BLOCK 'A' EAST
- PARCEL No.

**DETAIL BLOCK 'A' (EAST)**  
 SCALE: N.T.S



**Conditions of Use**  
 Verify elevations and/or dimensions on drawing prior to use. Report any discrepancies to Dillon Consulting Limited.  
 Do not scale dimensions from drawing.  
 Do not modify drawing, re-use it, or use it for purposes other than those intended at the time of its preparation without prior written permission from Dillon Consulting Limited.

5	FINAL REPORT SUBMISSION	OCT9/20	TRO
4	FINAL REPORT CLIENT REVIEW	APR30/20	TRO
3	NEW REALIGNMENT OF THE CAHILL DRAIN	JULY 2/19	TRO
2	2nd SUBMISSION TO N. J. PERALTA ENGINEERING	FEB 9/18	TRO
1	SUBMISSION TO N. J. PERALTA ENGINEERING	SEP 30/16	TRO

TRO	FRF
AJL / TKS	EPS
October 9, 2020	
AS SHOWN	

**DILLON CONSULTING**  
 12-6578-1500  
 DRAWING SCALES BASED ON A 11" X 17" SHEET

**'SCHEDULE G'**  
 Drainage Report for the LOWER PORTION OF THE CAHILL DRAIN  
 Town of LaSalle & City of Windsor  
**DETAIL BLOCK 'A' (EAST)**  
 22 of 33

BLOCK 'A' EAST (GRANT) PARCEL INFORMATION			
PARCEL No.	ROLL No.	LANDOWNER	AREA WITHIN WATERSHED (ACRES)
1	190-399-10	RONALD KLINGBYLE	0.27
2	190-400-00	CENTRAL MANHATTAN DEVELOPMENTS INC	1.79
3	190-397-00	CENTRAL MANHATTAN DEVELOPMENTS INC	0.21
4	190-395-00	CENTRAL MANHATTAN DEVELOPMENTS INC	1.38
5	190-394-90	CENTRAL MANHATTAN DEVELOPMENTS INC	0.41
6	190-401-00	RONALD KLINGBYLE	2.75
7	190-394-50	RONALD KLINGBYLE	0.07
8	190-394-00	RONALD KLINGBYLE	2.69
9	190-390-00	CENTRAL MANHATTAN DEVELOPMENTS INC	1.24
10	190-390-90	CENTRAL MANHATTAN DEVELOPMENTS INC	0.41
11	190-391-00	RONALD KLINGBYLE	2.76
12	190-386-00	L A LAND CORPORATION	1.74
13	190-392-00	RONALD KLINGBYLE	0.27
14	190-384-00	L A LAND CORPORATION	0.15
15	190-383-00	L A LAND CORPORATION	2.76
16	190-366-00	L A LAND CORPORATION	0.34
17	190-367-00	L A LAND CORPORATION	0.07
18	190-367-02	L A LAND CORPORATION	0.14
19	190-367-04	L A LAND CORPORATION	0.61
20	190-368-00	L A LAND CORPORATION	1.82
21	190-368-02	L A LAND CORPORATION	0.07
22	190-368-04	L A LAND CORPORATION	0.65
23	190-415-00	L A LAND CORPORATION	3.14
24	190-414-00	L A LAND CORPORATION	3.14
25	190-412-00	L A LAND CORPORATION	0.16

PARCEL No.	ROLL No.	LANDOWNER	AREA WITHIN WATERSHED (ACRES)
26	190-410-00	L A LAND CORPORATION	1.73
27	190-402-00	L A LAND CORPORATION	3.14
28	190-403-00	L A LAND CORPORATION	3.14
29	190-407-00	L A LAND CORPORATION	2.03
30	190-393-00	RONALD KLINGBYLE	24.00
31	190-382-00	L A LAND CORPORATION	2.77
32	190-381-00	L A LAND CORPORATION	1.39
33	190-381-02	L A LAND CORPORATION	0.07
34	190-381-04	L A LAND CORPORATION	1.31
35	190-377-12	L A LAND CORPORATION	0.07
36	190-377-02	L A LAND CORPORATION	0.35
37	190-377-00	L A LAND CORPORATION	0.07
38	190-375-00	L A LAND CORPORATION	1.82
39	190-371-00	L A LAND CORPORATION	1.38
40	190-372-00	L A LAND CORPORATION	0.06
41	190-373-00	L A LAND CORPORATION	1.40
42	190-376-00	L A LAND CORPORATION	0.68
43	190-014-00	10447005 CANADA LIMITED	0.88
44	190-014-25	JOHN R. HERDMAN	10.70
45	190-014-50	DAVID G. HERDMAN	0.70
46	190-340-00	CHRISTIAN G. BRECKNER	0.50
47	190-300-00	CHRISTIAN G. BRECKNER	0.41
48	190-234-00	FILOMENA PACITTI	2.80
49	190-233-00	FILOMENA PACITTI	2.80
50	190-231-50	DONALD W. & DENISE M. HOWSON	0.93
51	190-231-70	MARJORIE E. & JOHN D. BENDER	0.93

PARCEL No.	ROLL No.	LANDOWNER	AREA WITHIN WATERSHED (ACRES)
52	190-232-00	PATRICIA G. THORPE	0.93
53	190-232-70	ENOS J. HOWSON	0.94
54	190-198-00	STEFAN & ELIZABETH LUTZ	0.87
55	180-184-50	TUSCANY OAKS LTD	11.69
56	180-185-00	DANIEL J. & EDITH M. DONLON	10.88
57	190-172-00	L A LAND CORPORATION	25.00
58	190-170-00	VALENTE DEVELOPMENT CORPORATION	1.53
59	190-171-00	VALENTE DEVELOPMENT CORPORATION	1.53
		TOTAL LANDS (ACRES):	148.47



**Conditions of Use**  
 Verify elevations and/or dimensions on drawing prior to use. Report any discrepancies to Dillon Consulting Limited.  
 Do not scale dimensions from drawing.  
 Do not modify drawing, re-use it, or use it for purposes other than those intended at the time of its preparation without prior written permission from Dillon Consulting Limited.

5	FINAL REPORT SUBMISSION	OCT9/20	TRO
4	FINAL REPORT CLIENT REVIEW	APR30/20	TRO
3	NEW REALIGNMENT OF THE CAHILL DRAIN	JULY 2/19	TRO
2	2nd SUBMISSION TO N. J. PERALTA ENGINEERING	FEB 9/18	TRO
1	SUBMISSION TO N. J. PERALTA ENGINEERING	SEP 30/16	TRO

TRO	FRF
AJL / TKS	EPS
October 9, 2020	
AS SHOWN	

DILLON CONSULTING  
 12-6578-1500  
 DRAWING SCALES BASED ON A 11" X 17" SHEET






**BLOCK "B" AREA**

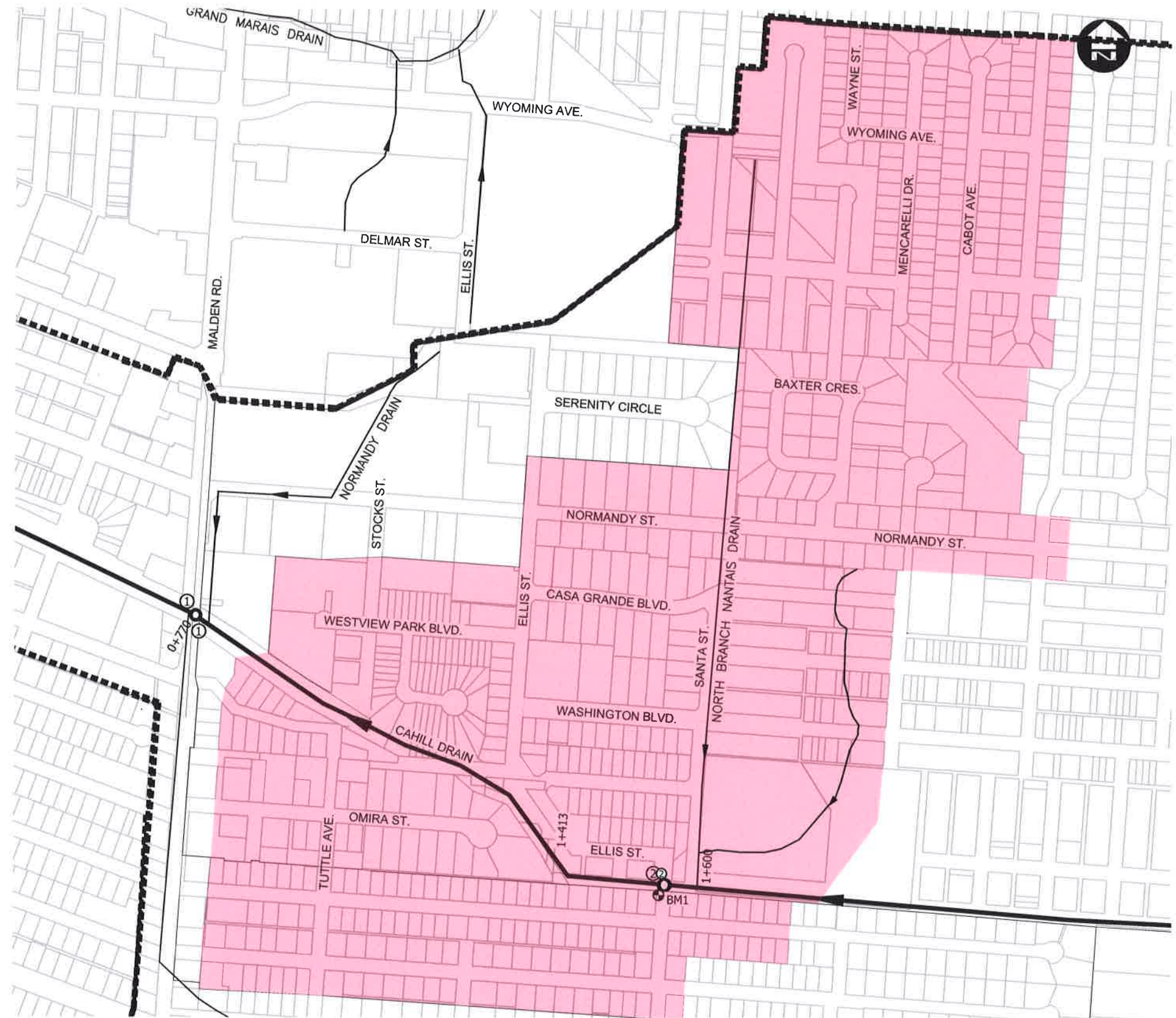
LANDS 74.04 Ha

ROADS 20.67 Ha

TOTAL 94.71 Ha

**LEGEND**

-  WATERSHED BOUNDARY
-  CAHILL DRAIN
-  OTHER DRAINS
-  BLOCK 'B'
-  EXISTING BRIDGE




**DETAIL BLOCK 'B'**  
SCALE: N.T.S.

**'SCHEDULE G'**

Drainage Report for the  
**LOWER PORTION OF THE  
CAHILL DRAIN**  
Town of LaSalle & City of Windsor

**DETAIL BLOCK 'B'**



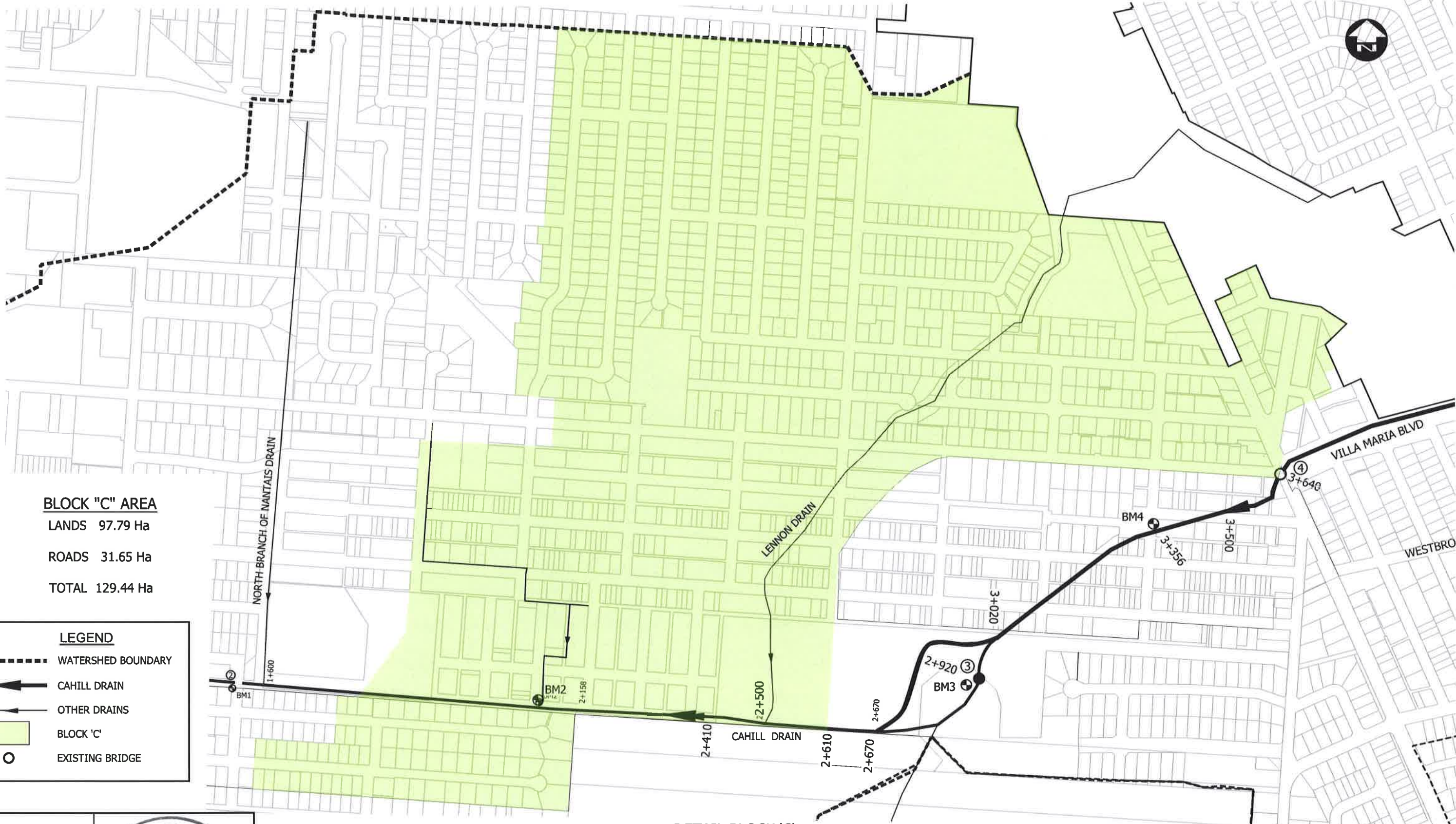
**Conditions of Use**  
Verify elevations and/or dimensions on drawing prior to use.  
Report any discrepancies to Dillon Consulting Limited.  
Do not scale dimensions from drawing.  
Do not modify drawing, re-use it, or use it for purposes other than those intended at the time of its preparation without prior written permission from Dillon Consulting Limited.

4	FINAL REPORT SUBMISSION	OCT9/20	TRO
4	FINAL REPORT CLIENT REVIEW	APR30/20	TRO
3	NEW REALIGNMENT OF THE CAHILL DRAIN	JULY 2/19	TRO
2	2nd SUBMISSION TO N. J. PERALTA ENGINEERING	FEB 9/18	TRO
1	SUBMISSION TO N. J. PERALTA ENGINEERING	SEP 30/16	TRO

TRO	FRF
AJL / TKS	EPS
October 9, 2020	
AS SHOWN	



**DILLON CONSULTING**  
12-6578-1500  
DRAWING SCALES BASED ON A 11" X 17" SHEET




**BLOCK "C" AREA**  
 LANDS 97.79 Ha  
 ROADS 31.65 Ha  
 TOTAL 129.44 Ha

**LEGEND**

- WATERSHED BOUNDARY
- CAHILL DRAIN
- OTHER DRAINS
- █ BLOCK 'C'
- EXISTING BRIDGE

**DETAIL BLOCK 'C'**  
 SCALE: N.T.S



**Conditions of Use**  
 Verify elevations and/or dimensions on drawing prior to use. Report any discrepancies to Dillon Consulting Limited.  
 Do not scale dimensions from drawing.  
 Do not modify drawing, re-use it, or use it for purposes other than those intended at the time of its preparation without prior written permission from Dillon Consulting Limited.

5	FINAL REPORT SUBMISSION	OCT9/20	TRO
4	FINAL REPORT CLIENT REVIEW	APR30/20	TRO
3	NEW REALIGNMENT OF THE CAHILL DRAIN	JULY 2/19	TRO
2	2nd SUBMISSION TO N. J. PERALTA ENGINEERING	FEB 9/18	TRO
1	SUBMISSION TO N. J. PERALTA ENGINEERING	SEP 30/16	TRO

TRO	FRF
AJL / TKS	EPS
October 9, 2020	
AS SHOWN	

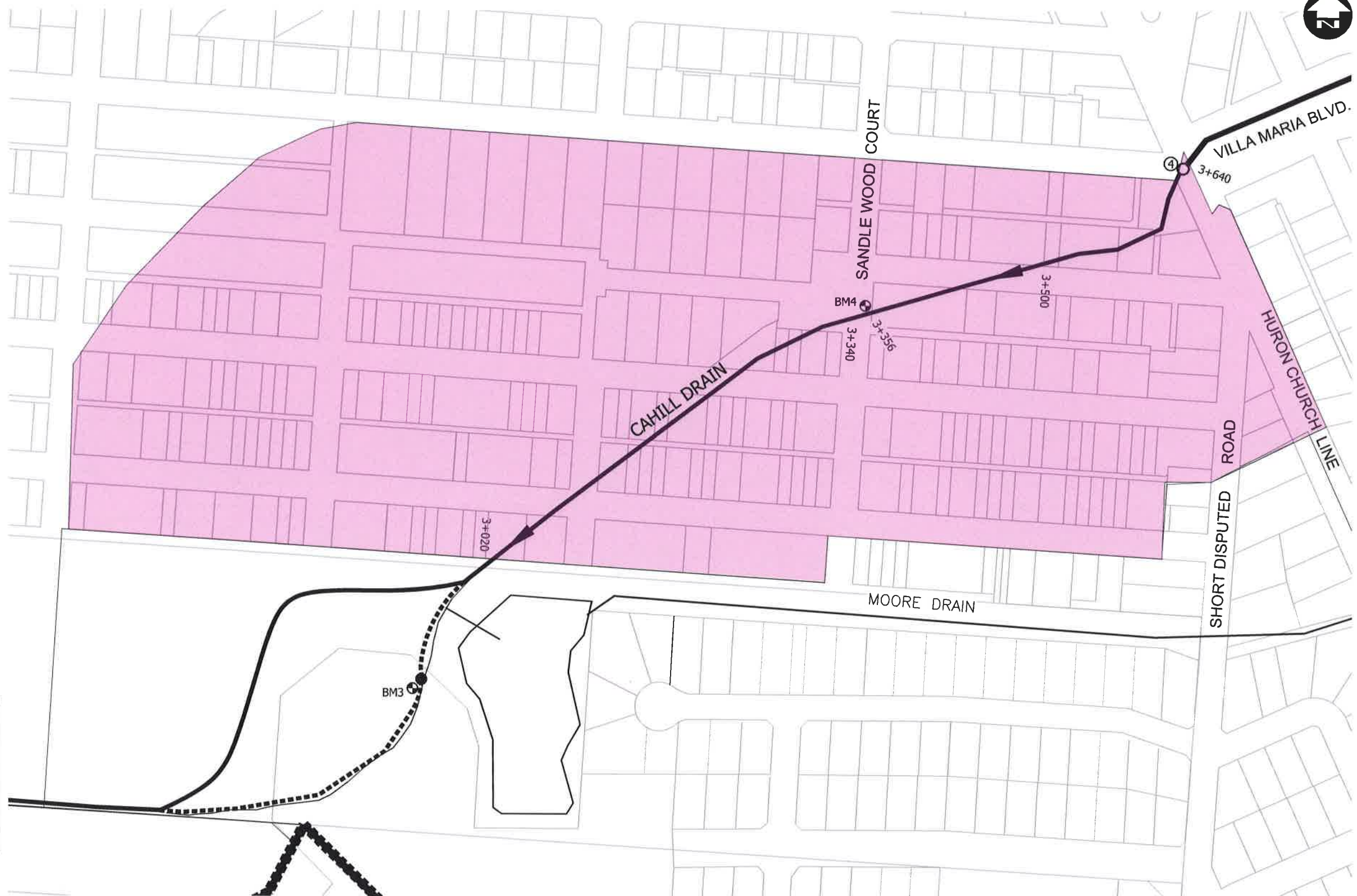
**DILLON CONSULTING**  
 12-6578-1500  
 DRAWING SCALES BASED ON A 11" X 17" SHEET

**'SCHEDULE G'**  
 Drainage Report for the LOWER PORTION OF THE CAHILL DRAIN  
 Town of LaSalle & City of Windsor

**DETAIL BLOCK 'C'**

25 of 33






**BLOCK "D" AREA**  
 LANDS 17.73 Ha  
 ROADS 5.62 Ha  
 TOTAL 23.35 Ha

**LEGEND**

- CAHILL DRAIN
- OTHER DRAINS
- BLOCK 'D'
- EXISTING BRIDGE

**DETAIL BLOCK 'D'**  
 SCALE: N.T.S



**Conditions of Use**  
 Verify elevations and/or dimensions on drawing prior to use. Report any discrepancies to Dillon Consulting Limited.  
 Do not scale dimensions from drawing.  
 Do not modify drawing, re-use it, or use it for purposes other than those intended at the time of its preparation without prior written permission from Dillon Consulting Limited.

5	FINAL REPORT SUBMISSION	OCT9/20	TRO
4	FINAL REPORT CLIENT REVIEW	APR30/20	TRO
3	NEW REALIGNMENT OF THE CAHILL DRAIN	JULY 2/19	TRO
2	2nd SUBMISSION TO N. J. PERALTA ENGINEERING	FEB 9/18	TRO
1	SUBMISSION TO N. J. PERALTA ENGINEERING	SEP 30/16	TRO

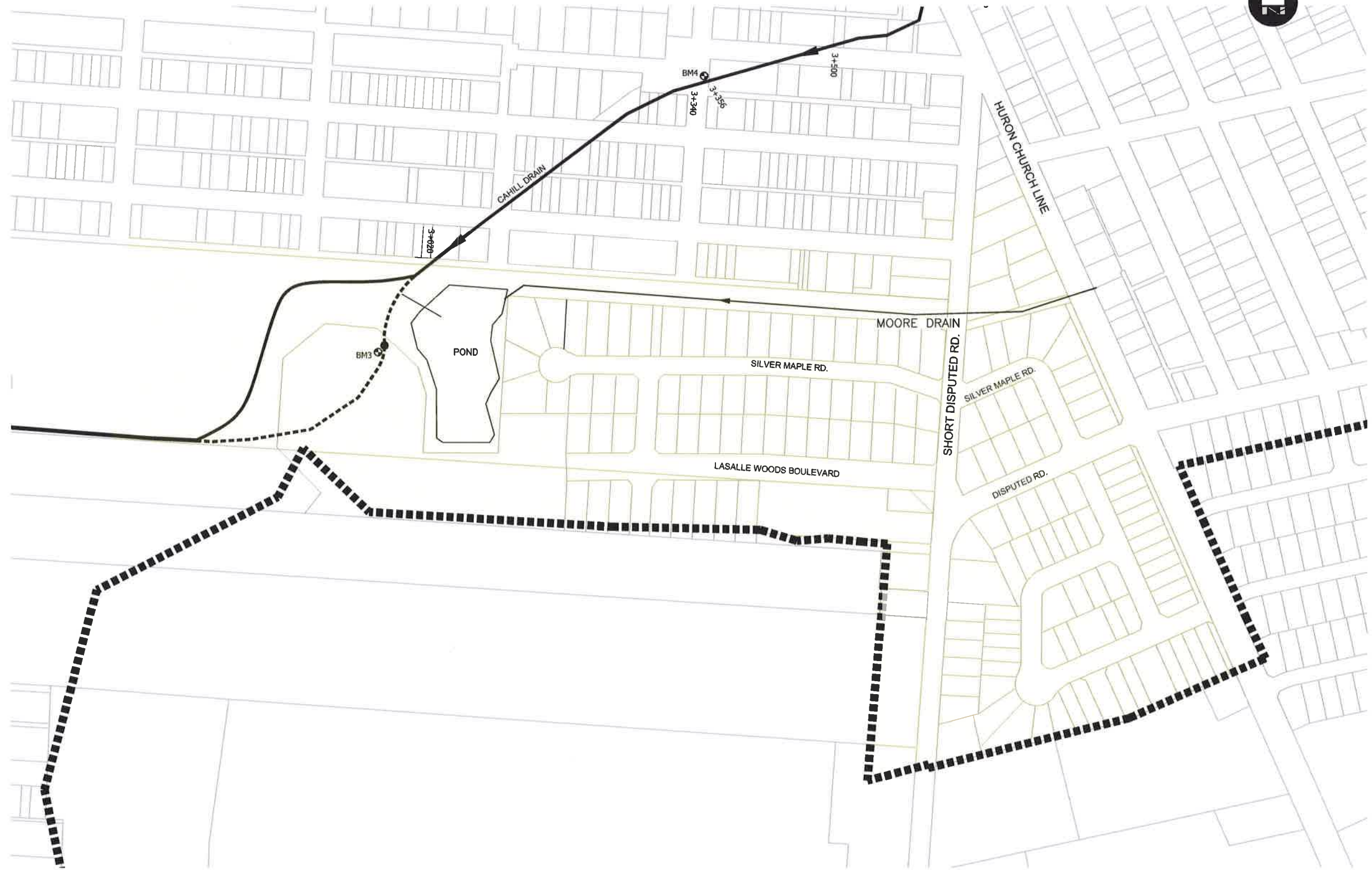
TRO	FRF
AJL / TKS	EPS
October 9, 2020	
AS SHOWN	

12-6578-1500  
 DRAWING SCALES BASED ON A 11" X 17" SHEET

**'SCHEDULE G'**

Drainage Report for the  
 LOWER PORTION OF THE  
 CAHILL DRAIN  
 Town of LaSalle & City of Windsor

DETAIL BLOCK 'D'




**BLOCK "E" AREA**  
 LANDS 27.78 Ha  
 ROADS 6.03 Ha  
 TOTAL 33.81 Ha

**LEGEND**

- WATERSHED BOUNDARY
- CAHILL DRAIN
- OTHER DRAINS
- BLOCK 'E'
- EXISTING BRIDGE

**DETAIL BLOCK 'E'**  
 SCALE: N.T.S



**Conditions of Use**  
 Verify elevations and/or dimensions on drawing prior to use. Report any discrepancies to Dillon Consulting Limited.  
 Do not scale dimensions from drawing.  
 Do not modify drawing, re-use it, or use it for purposes other than those intended at the time of its preparation without prior written permission from Dillon Consulting Limited.

5	FINAL REPORT SUBMISSION	OCT9/20	TRO
4	FINAL REPORT CLIENT REVIEW	APR30/20	TRO
3	NEW REALIGNMENT OF THE CAHILL DRAIN	JULY 2/19	TRO
2	2nd SUBMISSION TO N. J. PERALTA ENGINEERING	FEB 9/18	TRO
1	SUBMISSION TO N. J. PERALTA ENGINEERING	SEP 30/16	TRO

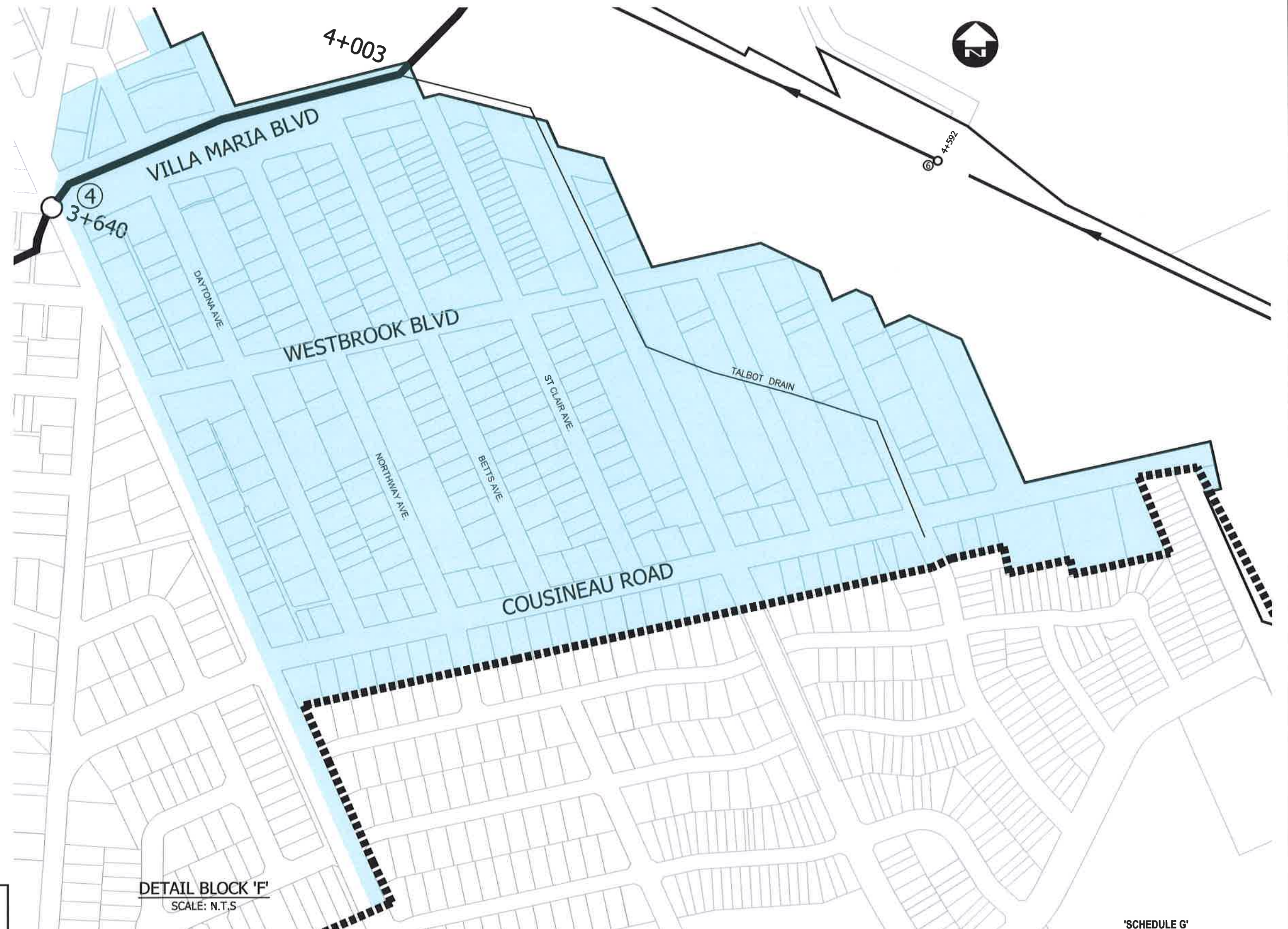
TRO	FRF
AJL / TKS	EPS
October 9, 2020	
AS SHOWN	

**DILLON CONSULTING**  
 12-6578-1500  
 DRAWING SCALES BASED ON A 11" X 17" SHEET

**'SCHEDULE G'**  
 Drainage Report for the LOWER PORTION OF THE CAHILL DRAIN  
 Town of LaSalle & City of Windsor

**DETAIL BLOCK 'E'**

27 of 33



**BLOCK "F" AREA**  
 LANDS 27.82 Ha  
 ROADS 11.73 Ha  
 TOTAL 39.55 Ha

**LEGEND**

- WATERSHED BOUNDARY
- CAHILL DRAIN
- OTHER DRAINS
- BLOCK 'F'

**DETAIL BLOCK 'F'**  
 SCALE: N.T.S



**Conditions of Use**  
 Verify elevations and/or dimensions on drawing prior to use. Report any discrepancies to Dillon Consulting Limited.  
 Do not scale dimensions from drawing.  
 Do not modify drawing, re-use it, or use it for purposes other than those intended at the time of its preparation without prior written permission from Dillon Consulting Limited.

5	FINAL REPORT SUBMISSION	OCT9/20	TRO
4	FINAL REPORT CLIENT REVIEW	APR30/20	TRO
3	NEW REALIGNMENT OF THE CAHILL DRAIN	JULY 2/19	TRO
2	2nd SUBMISSION TO N. J. PERALTA ENGINEERING	FEB 9/18	TRO
1	SUBMISSION TO N. J. PERALTA ENGINEERING	SEP 30/16	TRO

TRO	FRF
AJL / TKS	EPS
October 9, 2020	
AS SHOWN	

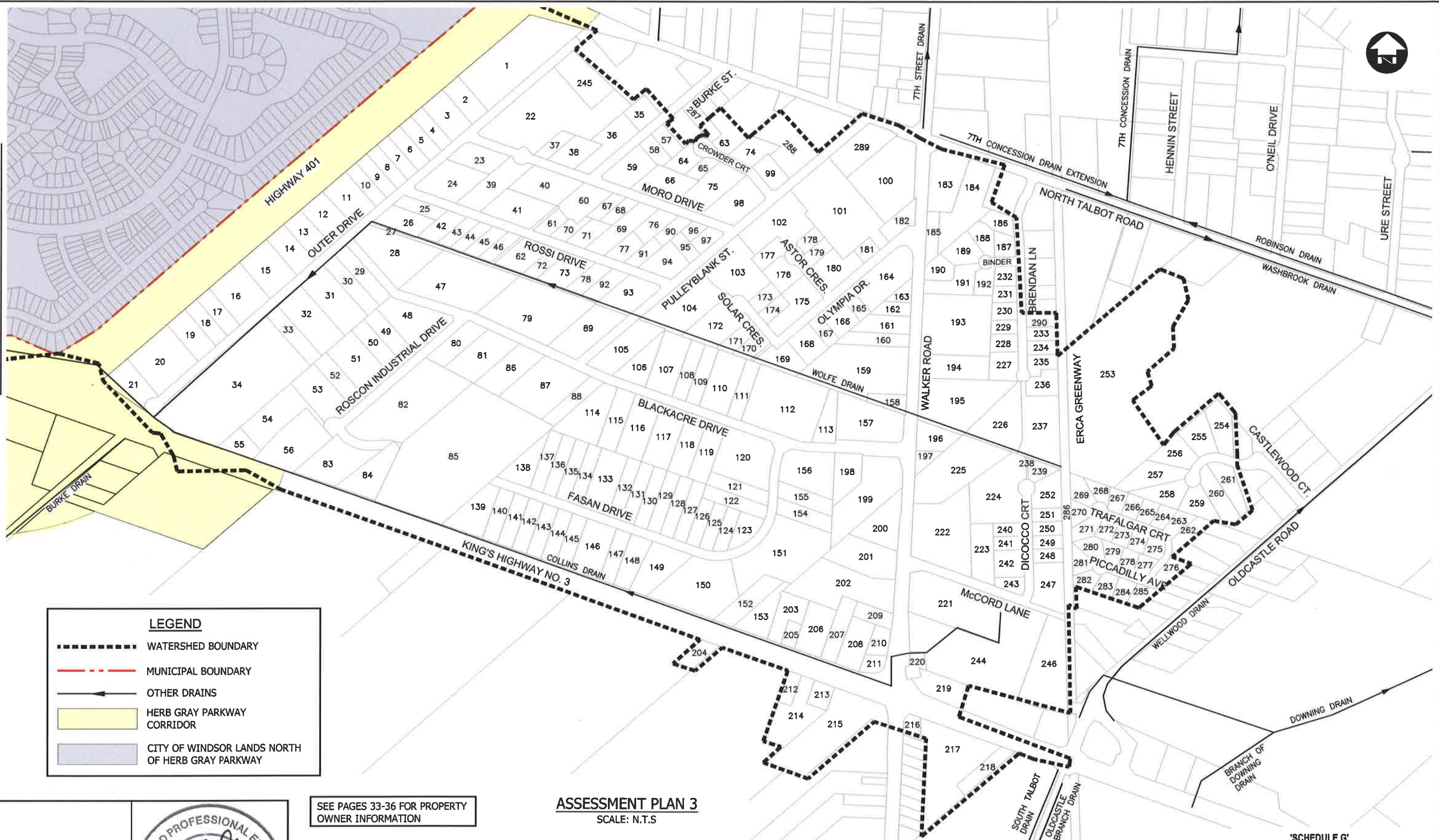
**DILLON CONSULTING**  
 12-6578-1500  
 DRAWING SCALES BASED ON A 11" X 17" SHEET

**'SCHEDULE G'**  
 Drainage Report for the LOWER PORTION OF THE CAHILL DRAIN  
 Town of LaSalle & City of Windsor

**DETAIL BLOCK 'F'**

28 of 33

SEE BLOCK ASSESSMENT PLAN 2




**LEGEND**

- WATERSHED BOUNDARY
- MUNICIPAL BOUNDARY
- OTHER DRAINS
- HERB GRAY PARKWAY CORRIDOR
- CITY OF WINDSOR LANDS NORTH OF HERB GRAY PARKWAY

SEE PAGES 33-36 FOR PROPERTY OWNER INFORMATION

**ASSESSMENT PLAN 3**  
SCALE: N.T.S

'SCHEDULE G'



**Conditions of Use**  
Verify elevations and/or dimensions on drawing prior to use. Report any discrepancies to Dillon Consulting Limited.  
Do not scale dimensions from drawing.  
Do not modify drawing, re-use it, or use it for purposes other than those intended at the time of its preparation without prior written permission from Dillon Consulting Limited.

5	FINAL REPORT SUBMISSION	OCT9/20	TRO
4	FINAL REPORT CLIENT REVIEW	APR30/20	TRO
3	NEW REALIGNMENT OF THE CAHILL DRAIN	JULY 2/19	TRO
2	2nd SUBMISSION TO N. J. PERALTA ENGINEERING	FEB 9/18	TRO
1	SUBMISSION TO N. J. PERALTA ENGINEERING	SEP 30/16	TRO

TRO	FRF
AJL / TKS	EPS
October 9, 2020	
AS SHOWN	

**DILLON CONSULTING**  
12-6578-1500  
DRAWING SCALES BASED ON A 11" X 17" SHEET


Drainage Report for the LOWER PORTION OF THE CAHILL DRAIN  
Town of LaSalle & City of Windsor  
**ASSESSMENT PLAN 3**  
29 of 33

PARCEL INFORMATION			
PARCEL No.	ROLL No.	LANDOWNER	AREA WITHIN WATERSHED (ACRES)
1	490-03700	2219021 ONTARIO INC. (O)	6.22
2	490-03620	679662 ONTARIO LIMITED (O)	1.17
3	490-03610	ERNEST & MARY SAVI (O)	1.51
4	490-03600	1965461 ONTARIO LTD. (O)	0.78
5	490-03550	470698 ONTARIO LIMITED (O)	0.85
6	490-03500	KAM-TOOL MACHINE SHOP LTD (O)	0.85
7	490-03440	1164892 ONTARIO LTD (O)	0.78
8	490-03430	UNIQUE FLOORING & INSTALLATIONS (WINDSOR) LTD. (O)	0.78
9	490-03420	RO-EL HOLDINGS INC. (O)	0.78
10	490-03410	1627193 ONTARIO INC (O)	0.78
11	490-03400	BEAR DEVELOPMENT GROUP INC. (O)	1.66
12	490-03330	DOMINANT MOLD DUPLICATING INC. (O)	1.62
13	490-03323	1741071 ONTARIO INC. (O)	1.27
14	490-03316	ABSOLUTE TOOL PROPERTY CORP. (O)	1.30
15	490-03313	2200633 ONTARIO INC (O)	2.02
16	490-03310	OMNI TOOL LTD. IN TRUST (O)	2.30
17	490-03308	BRADLEY R. & KELLY A. LAFLAIR (O)	0.96
18	490-03306	JAMES R. INGERSOLL (O)	0.88
19	490-03304	JAMES R. INGERSOLL (V)	1.37
20	490-03300	1451384 ONTARIO LTD (O)	3.09
21	490-03298	JASEL HOLDINGS INC. (O)	1.56
22	490-03850	NM APP CANADA CORP. (O)	7.36
23	490-03835	770054 ONTARIO INC. (V)	1.30
24	490-03833	770054 ONTARIO INC. (O)	2.13
25	490-03803	2643266 ONTARIO INC. (O)	0.73

PARCEL No.	ROLL No.	LANDOWNER	AREA WITHIN WATERSHED (ACRES)
26	490-03801	SHERWAY CONTRACTING WINDSOR LIMITED(O)	1.31
27	490-03800	1277032 ONTARIO INC. (V)	1.18
28	490-03270	470698 ONTARIO LTD. TRUSTEE (V)	3.30
29	490-03260	OLIVIA ENTERPRISES INC. (O)	1.23
30	490-03258	520589 ONTARIO INC. (O)	1.24
31	490-03254	MARIO DALLA BONA (O)	2.47
32	490-03252	470698 ONTARIO LTD. (O)	2.47
33	490-03250	470698 ONTARIO LTD. (O)	1.24
34	490-03200	CONGREGATION OF THE ORDER ANTONIN MARONITE IN ONTARIO (O)	11.29
35	490-04306	SCWI ENTERPRISES INC. (O)	0.84
36	490-04308	NATIONAL VEHICLE LTD. (O)	1.07
37	490-04322	2114806 ONTARIO INC. (O)	0.57
38	490-04321	1600 MORO DRIVE ESTATES INC. (O)	1.14
39	490-04324	UNIQUE TOOL INTERNATIONAL TRUSTEE (O)	1.85
40	490-04326	DDS SOFTWARE SOLUTIONS INC. (O)	1.99
41	490-03828	ACENZIA INC. (O)	1.98
42	490-03804	RO-EL HOLDINGS INC. (O)	0.85
43	490-03805	NATIONAL VEHICLE LTD. (O)	0.57
44	490-03806	PARK AND LOCK INC. (O)	0.57
45	490-03807	RO-EL HOLDINGS INC. (O)	0.66
46	490-03808	BRICASA INC. (O)	0.57
47	490-03280	CARLESIMO HOLDINGS INC. (O)	4.89
48	490-03100	813978 ONTARIO LTD. (O)	2.60
49	490-03101	2443176 ONTARIO LTD. (O)	1.19
50	490-03102	ROSATI DEVELOPMENT CORP. (V)	1.19
51	490-03103	1808250 ONTARIO LIMITED (O)	2.39

PARCEL No.	ROLL No.	LANDOWNER	AREA WITHIN WATERSHED (ACRES)
52	490-03105	MARONTATE ENTERPRISES INC (O)	1.19
53	490-03106	1382229 ONTARIO LIMITED (O)	2.06
54	490-03107	1382229 ONTARIO LIMITED (O)	2.44
55	490-03108	TOWN OF TECUMSEH (V)	0.79
56	490-03110	JOSEPH P.V. DESMARAIS (O)	2.62
57	490-04347	N ROSATI INC & T ROSATI INC (O)	0.60
58	490-04346	2303901 ONTARIO LIMITED (O)	0.58
59	490-04344	LUDWIG BOURGUIGNON (O)	1.50
60	490-04330	JL INT'L HOLDINGS INC. (O)	1.38
61	490-03827	388456 ONTARIO LIMITED (O)	0.55
62	490-03809	1277032 ONTARIO INC. (O)	1.17
63	490-04370	MOR ENTERPRISE INC. (O)	1.54
64	490-04343	MOR ENTERPRISE INC. (O)	0.73
65	490-04450	1762661 ONTARIO LTD. (O)	0.47
66	490-04342	1890976 ONTARIO INC. (O)	1.74
67	490-04332	CROTAL GROUP INC. (O)	0.52
68	490-04333	MARIO PETRETTA (O)	0.52
69	490-04334	REACT TOOL & MOLD INC. (O)	1.54
70	490-03825	DIJO INDUSTRIAL SALES LIMITED (O)	0.65
71	490-03823	VOLTURARA INVESTMENTS INC. (O)	0.78
72	490-03812	SCWI ENTERPRISES INC. (O)	0.74
73	490-03814	D STEEL FABRICATING INC. (O)	1.26
74	490-04423	NATIONAL MOLD INC. (O)	1.06
75	490-04338	1762661 ONTARIO LTD (O)	2.03
76	490-04336	LOT HOLDINGS LTD. (O)	0.83
77	490-03822	REACT TOOL & MOLD INC. (V)	0.71

**NOTE:**  
(O) - DENOTES OCCUPIED  
(V) - DENOTES VACANT LAND



**Conditions of Use**  
Verify elevations and/or dimensions on drawing prior to use. Report any discrepancies to Dillon Consulting Limited.  
Do not scale dimensions from drawing.  
Do not modify drawing, re-use it, or use it for purposes other than those intended at the time of its preparation without prior written permission from Dillon Consulting Limited.

No.	Description	Date	By
5	FINAL REPORT SUBMISSION	OCT9/20	TRO
4	FINAL REPORT CLIENT REVIEW	APR30/20	TRO
3	NEW REALIGNMENT OF THE CAHILL DRAIN	JULY 2/19	TRO
2	2nd SUBMISSION TO N. J. PERALTA ENGINEERING	FEB 9/18	TRO
1	SUBMISSION TO N. J. PERALTA ENGINEERING	SEP 30/16	TRO

TRO	FRF
AJL / TKS	EPS
October 9, 2020	
AS SHOWN	

**DILLON CONSULTING**  
12-6578-1500  
DRAWING SCALES BASED ON A 11" X 17" SHEET

**'SCHEDULE G'**

Drainage Report for the  
**LOWER PORTION OF THE CAHILL DRAIN**  
Town of LaSalle & City of Windsor

**BLOCK ASSESSMENT PLAN 3  
PARCEL INFORMATION TABLE 1**


**30 of 33**

PARCEL No.	ROLL No.	LANDOWNER	AREA WITHIN WATERSHED (ACRES)
78	490-03816	VINCE & MARIA FERRO (O)	0.58
79	490-06220	PROTO-PLASTIC HOLDINGS LTD. (O)	5.20
80	490-06384	957474 ONTARIO LIMITED & 1099100 ONTARIO LIMITED (O)	1.35
81	490-06382	STARCAN CORPORATION C/O FLEETWOOD METAL (O)	2.26
82	490-03001	WESTCO WINDSOR INC. (O)	6.19
83	490-03005	WESTCO WINDSOR INC. (V)	2.49
84	490-03010	CHRISTOPHER H. & CHRISTINE A. LOOP (O)	1.86
85	490-03000	1690022 ONTARIO LIMITED (O)	15.27
86	490-06379	957474 ONTARIO LIMITED (O)	1.91
87	490-06378	1128686 ONTARIO LIMITED (O)	3.50
88	490-06377	ROYCREW HOLDING INC. (O)	1.08
89	490-06219	DALP HOLDINGS LTD. (O)	2.39
90	490-04337	EFTIM E. & SANDY KRUSAROVSKI (O)	0.57
91	490-03820	DOMINANT MOLD DUPLICATING INC. (O)	0.57
92	490-03817	VINCE & MARIA FERRO (O)	0.76
93	490-04920	E & E BUILDERS LIMITED (O)	1.67
94	490-04919	J & M MSI ENTERPRISES INC. (O)	1.24
95	490-04917	679662 ONTARIO LIMITED (O)	0.51
96	490-004914	SARNIC ENTERPRISES INC. (O)	0.35
97	490-04913	T. ROSATI INC. & N. ROSATI INC. (O)	0.55
98	490-04912	679666 ONTARIO LIMITED (O)	1.86
99	490-04420	1912969 ONTARIO INC. (O)	0.83
100	490-05200	470698 ONTARIO LTD. (O)	4.40
101	490-05000	MANOR TOOL & DIE LTD. (O)	5.89
102	490-04936	1522082 ONTARIO LIMITED. (O)	2.96
103	490-04930	NLC MANAGEMENT LTD. (O)	3.04

PARCEL No.	ROLL No.	LANDOWNER	AREA WITHIN WATERSHED (ACRES)
104	490-05419	NLC MANAGEMENT LTD. (O)	3.41
105	490-06218	957474 ONTARIO LIMITED & 1099100 ONTARIO LIMITED (O)	2.15
106	490-06217	LOLER ENTERPRISES INC. (O)	1.54
107	490-06215	11286636 ONTARIO LIMITED (O)	2.08
108	490-06214	1027401 ONTARIO INC. (O)	1.05
109	490-06213	TRI-D INVESTMENT INC. (O)	1.05
110	490-06211	1552823 ONTARIO INC. (O)	2.15
111	490-06210	NEIMAR FAMILY HOLDINGS LTD. (O)	1.08
112	490-06205	AMICONE HOLDINGS LIMITED (O)	5.30
113	490-06204	RAMSTAR CARBIDE TOOL INC. (O)	1.05
114	490-06376	TIBI INCORPORATED CASILCO CORP. (O)	2.39
115	490-06375	OSCAR CONSTRUCTION COMPANY LIMITED (O)	1.45
116	490-06374	971095 ONTARIO INC. (O)	2.06
117	490-06371	1156650 ONTARIO LIMITED (O)	2.06
118	490-06370	MALLARD MACHINE & DUPLICATING INC. (O)	1.58
119	490-06369	WINDSOR MICRO MEDICAL DEVICES COMPANY (O)	1.55
120	490-06367	AMICONE HOLDINGS LIMITED (O)	3.23
121	490-06364	FAS-CON CONSTRUCTION LTD. (O)	1.06
122	490-06363	981204 ONTARIO LTD. (O)	1.10
123	490-06362	TITAN MOLD INC. (O)	0.88
124	490-06361	939405 ONTARIO INC. (O)	0.74
125	490-06360	939405 ONTARIO INC. (O)	0.80
126	490-06359	1741071 ONTARIO INC. (O)	0.80
127	490-06358	ALEKSANDAR STEVANOV (O)	1.00
128	490-06357	THREE STAR MOLD FINISHING (V)	1.00
129	490-06356	2607573 ONTARIO LIMITED (V)	1.00

PARCEL No.	ROLL No.	LANDOWNER	AREA WITHIN WATERSHED (ACRES)
130	490-06355	TOWSLEY HOLDINGS LTD. (O)	1.00
131	490-06354	1849658 ONTARIO INC. (O)	1.00
132	490-06353	813978 ONTARIO LTD. (O)	1.03
133	490-06351	SERNACON HOLDINGS INC. (O)	2.07
134	490-06350	1580724 ONTARIO INC. (O)	1.03
135	490-06349	ETCH-TECH INC. (O)	1.03
136	490-06348	2089792 ONTARIO LIMITED (O)	1.00
137	490-06347	MID CENTURY CLASSIC LTD. (O)	1.00
138	490-06346	1118531 ONTARIO INC. (O)	1.32
139	490-06326	1432351 ONTARIO INC. (O)	1.80
140	490-06325	ALLAN & SUSAN DIXON (V)	1.00
141	490-06324	MID CENTURY CLASSICS LTD. (O)	1.00
142	490-06322	MID CENTURY CLASSIC LTD. (O)	1.00
143	490-06321	813978 ONTARIO LTD. (O)	1.00
144	490-06320	DOROD HOLDINGS (WINDSOR) LIMITED (O)	1.00
145	490-06319	SERNACON HOLDINGS INC. (O)	1.00
146	490-06318	SERNACON HOLDINGS INC. (O)	2.00
147	490-06316	981204 ONTARIO LIMITED (V)	1.00
148	490-06315	981204 ONTARIO LIMITED (O)	1.26
149	490-02800	1859380 ONTARIO LTD. (O)	2.00
150	490-06311	TRI-LIUNA LABOURERS' LOCAL 625 TRAINING CENTRE (O)	4.33
151	490-06309	CARPENTERS TRAINING CENTRE WINDSOR INCORPORATED (O)	5.11
152	490-02700	JOHN HOMENIUK (O)	1.50
153	490-02600	BENIAMIN & ANDA L. ZEGREAN (O)	1.54
154	490-06306	LUCIEN GAVA (V)	1.10
155	490-06305	AVANTI PAVING INC. (O)	1.10

**NOTE:**  
(O) - DENOTES OCCUPIED  
(V) - DENOTES VACANT LAND



**Conditions of Use**  
Verify elevations and/or dimensions on drawing prior to use. Report any discrepancies to Dillon Consulting Limited.  
Do not scale dimensions from drawing.  
Do not modify drawing, re-use it, or use it for purposes other than those intended at the time of its preparation without prior written permission from Dillon Consulting Limited.

5	FINAL REPORT SUBMISSION	OCT9/20	TRO
4	FINAL REPORT CLIENT REVIEW	APR30/20	TRO
3	NEW REALIGNMENT OF THE CAHILL DRAIN	JULY 2/19	TRO
2	2nd SUBMISSION TO N. J. PERALTA ENGINEERING	FEB 9/18	TRO
1	SUBMISSION TO N. J. PERALTA ENGINEERING	SEP 30/16	TRO

TRO	FRF
AJL / TKS	EPS
October 9, 2020	
AS SHOWN	

**DILLON CONSULTING**  
12-6578-1500  
DRAWING SCALES BASED ON A 11" X 17" SHEET


**'SCHEDULE G'**  
Drainage Report for the LOWER PORTION OF THE CAHILL DRAIN  
Town of LaSalle & City of Windsor  
BLOCK ASSESSMENT PLAN 3  
PARCEL INFORMATION TABLE 2  
31 of 33

PARCEL No.	ROLL No.	LANDOWNER	AREA WITHIN WATERSHED (ACRES)
156	490-06303	AMICONE HOLDINGS LIMITED (O)	2.54
157	490-06201	EVANGELICAL PENTECOSTAL CHURCH (O)	3.09
158	490-06200	E.Q. MANAGEMENT CORP. (O)	0.68
159	490-06000	ELMARA CONST CO. LTD. (O)	5.47
160	490-05900	WOLSELEY CANADA INC. (O)	1.30
161	490-05800	537374 ONTARIO LTD (O)	1.12
162	490-05700	LUIGI J. & ELENA GIRIMONTE (O)	0.58
163	490-05600	LUIGI & ELENA GIRIMONTE (O)	0.42
164	490-05500	AMEX HOLDINGS INC. (O)	2.57
165	490-05431	RICKEY L. & DEBBIE FASAN (O)	0.54
166	490-05430	CLASSIC TOOL & MOLD INC. (O)	1.08
167	490-05428	ROGERS CANTEL INC. (O)	0.54
168	490-05427	MICHAEL TOOL & MOLD (WINDSOR) LIMITED (O)	1.08
169	490-05425	MICHAEL TOOL & MOLD (WINDSOR) LIMITED (O)	1.20
170	490-05423	EL-HY CO LIMITED (O)	0.62
171	490-05422	ONTARIO COMPRESSOR SUPPLIES LIMITED (O)	0.75
172	490-05421	2613035 ONTARIO LIMITED (O)	1.87
173	490-05416	SIGNATURE TOOL INC (O)	0.56
174	490-05415	ROBERT & JANIS DIXON (O)	0.51
175	490-05412	MCLEARIE & SONS HEAT TREATING LTD. (O)	1.71
176	490-05411	LINDO PROPERTIES LIMITED (O)	1.00
177	490-05408	METRIC MOLD INC. (O)	0.71
178	490-05406	METRIC MOLD INC. (O)	0.45
179	490-05405	METRIC MOLD INC. (O)	0.50
180	490-05403	IVO & KATHRYN OPIID (O)	1.44
181	490-05402	CLASSIC TOOL & DIE (O)	0.41

**NOTE:**  
(O) - DENOTES OCCUPIED  
(V) - DENOTES VACANT LAND

PARCEL No.	ROLL No.	LANDOWNER	AREA WITHIN WATERSHED (ACRES)
182	490-05401	PAUL'S KITCHEN INC. (O)	0.85
183	490-07500	TDL GROUP (O)	2.56
184	TO BE ASSIGNED	TDL GROUP (V)	2.82
185	490-07405	1312984 ONTARIO LTD. (O)	0.74
186	490-07600	DONALD BASTIEN, FRANK MONACO & THOMAS MASIAREK (O)	0.73
187	490-07603	GIUSEPPINA CARLESIMO (O)	0.58
188	490-07605	CLASYS LTD (O)	0.67
189	490-07607	VETERINARY HEALTHCARE SOLUTIONS INC. (O)	0.68
190	490-07400	STERMOTEC HOLDINGS INC. (O)	0.73
191	490-07608	WOLSELEY CANADA INC. (O)	1.30
192	490-07609	PETRETTA CONSTRUCTION INC. (O)	0.62
193	490-07305	WOLSELEY CANADA INC. (O)	5.04
194	490-07300	7343116 CANADA INC. (O)	1.99
195	490-07202	1403474 ONTARIO LIMITED (O)	4.50
196	490-07201	DIXON TOOL COMPANY LIMITED (O)	1.14
197	490-07200	BARBARA ORBAN (O)	0.44
198	490-06300	AMICONE HOLDINGS LIMITED (O)	1.39
199	490-06302	EMMANUEL BAPTIST CHURCH OF WINDSOR (O)	3.83
200	490-06400	ECHO-CAD DESIGN LTD. (V)	1.92
201	490-06500	RICHARD W. & KIMBERLY C. LAFORET (O)	2.70
202	490-006600	HAWVA CIL (O)	4.18
203	490-02500	GABY TANNOUS (O)	1.22
204	47006000	ROGER & KAREN HALDEN (O)	0.78
205	490-02400	MICHAEL & RACHAEL IACOBAN (O)	0.44
206	490-02300	ROGER & JENNIFER LECLERC (O)	1.74
207	490-02200	MATTHEW S. WADE (O)	1.27
208	490-02100	ION & ELENA ZEGREAN (O)	1.51
209	490-06700	STEPHAN J. & LISA A. KOVACS (O)	0.72
210	490-06800	MIHAELA & DORIN ZEGREAN (O)	0.66
211	490-02000	MINISTRY OF TRANSPORTATION (V)	0.47

PARCEL No.	ROLL No.	LANDOWNER	AREA WITHIN WATERSHED (ACRES)
212	47006200	RAYMOND H. CHASE JR. (O)	0.53
213	47006400	CMR INVESTMENTS INC. (O)	0.64
214	47006300	1670124 ONTARIO INC. (O)	2.32
215	47006500	MINISTRY OF TRANSPORTATION (O)	5.09
216	47008500	JOHN M. MONAGHAN (O)	0.45
217	47008600	MARIA PAP (O)	5.16
218	47008700	RAYMOND SIMRAK (O)	1.07
219	490-01900	360 INDOOR AIR SOLUTIONS LTD. (O)	1.49
220	490-06900	360 INDOOR AIR SOLUTIONS LTD. (O)	0.50
221	490-06901	TOWN OF TECUMSEH (O)	5.00
222	490-07000	2541899 ONTARIO LIMITED (O)	4.84
223	490-07005	3-K LEASING LIMITED (O)	1.58
224	490-07060	MOVIN' FREIGHT HOLDINGS LTD. (O)	3.76
225	490-07100	MICHAEL & CHRISTINE MARGARITIS (O)	4.16
226	490-08290	990077 ONTARIO LIMITED (O)	2.68
227	490-07618	BROUWER ENTERPRISES (2010) INC. (O)	0.99
228	490-07616	1670166 ONTARIO LTD (O)	0.61
229	490-07614	DAP HOLDINGS LIMITED (O)	0.44
230	490-07613	T J & M INVESTMENTS LTD (O)	0.54
231	490-07612	1461800 ONTARIO LTD. (O)	0.47
232	490-07611	GIUSEPPINA CARLESIMO (O)	0.52
233	490-07622	LIFTOW LIMITED (O)	0.51
234	490-07621	F & B ROSS HOLDINGS INC. (O)	0.51
235	490-08260	FIS FLEXIBLE INDUSTRIAL SOLUTIONS INC.(O)	0.64
236	490-08270	TECHNICAL MOLDING MANAGEMENT SYSTEMS INC. (O)	0.88
237	490-08280	1544887 ONTARIO LTD (O)	3.14
238	490-07057	166050 CANADA INC. (V)	0.05
239	490-07055	166050 CANADA INC. (V)	0.54
240	490-07080	3-K LEASING LIMITED (V)	0.49
241	490-07085	3-K LEASING LIMITED (V)	0.49



**Conditions of Use**  
Verify elevations and/or dimensions on drawing prior to use. Report any discrepancies to Dillon Consulting Limited.  
Do not scale dimensions from drawing.  
Do not modify drawing, re-use it, or use it for purposes other than those intended at the time of its preparation without prior written permission from Dillon Consulting Limited.

5	FINAL REPORT SUBMISSION	OCT9/20	TRO
4	FINAL REPORT CLIENT REVIEW	APR30/20	TRO
3	NEW REALIGNMENT OF THE CAHILL DRAIN	JULY 2/19	TRO
2	2nd SUBMISSION TO N. J. PERALTA ENGINEERING	FEB 9/18	TRO
1	SUBMISSION TO N. J. PERALTA ENGINEERING	SEP 30/16	TRO

TRO	FRF
AJL / TKS	EPS
October 9, 2020	
AS SHOWN	

**DILLON CONSULTING**  
12-6578-1500  
DRAWING SCALES BASED ON A 11" X 17" SHEET

**'SCHEDULE G'**

Drainage Report for the  
**LOWER PORTION OF THE CAHILL DRAIN**  
Town of LaSalle & City of Windsor

**BLOCK ASSESSMENT PLAN 3  
PARCEL INFORMATION TABLE 3**


**32 of 33**

PARCEL No.	ROLL No.	LANDOWNER	AREA WITHIN WATERSHED (ACRES)
242	490-07090	3-K LEASING LIMITED (O)	0.98
243	490-07099	1277032 ONTARIO INC (O)	0.50
244	490-01700	TOWN OF TECUMSEH (O)	9.16
245	490-03900	NM APP CANADA CORP (O)	1.95
246	490-01750	ESSEX POWERLINES CORPORATION (O)	3.83
247	490-07020	1277032 ONTARIO INC. (O)	1.57
248	490-07025	2021436 ONTARIO INC. (O)	0.49
249	490-07030	QUINLAN INC. (O)	0.49
250	490-07035	INTERNATIONAL TOOL AND MOLD INC (O)	0.49
251	490-07040	TEMPERATE CONTROL SERVICES INC. (O)	0.49
252	490-07050	1808284 ONTARIO INC. (O)	1.09
253	490-08200	CIOCIARO CLUB OF WINDSOR INC (O)	18.78
254	490-08377	STANLEY J. COULTHARD (O)	1.24
255	490-08379	MICHAEL A. & DORIS E. BRIAN (O)	1.18
256	490-08381	JOHANNIS J. KLUNDERT (O)	1.13
257	490-08383	KASH HASAN (O)	1.53
258	490-08385	HARVEY T. STROSBERG (O)	1.13
259	490-08387	KEVIN D. & SANDRA HAMILTON (O)	1.06
260	490-08389	ALAN & PAMELA LEMAY (O)	1.21
261	490-08391	REBECCA R. & SCOTT MERRYFIELD (O)	1.02
262	490-08535	PAUL J. & SONIA L. SOVRAN (O)	0.74
263	490-08540	LOUIS & SEVASTI MAVRANTZAS (O)	0.56
264	490-08545	NARINDER, KULWAN, MANCHETAN & HARNEET SIVIA (O)	0.46
265	490-08550	THOMAS A. & JOANNE M. WILLIAMS (O)	0.46
266	490-08555	MICHAEL C. & JODI L. BELISLE (O)	0.46

**NOTE:**  
(O) - DENOTES OCCUPIED  
(V) - DENOTES VACANT LAND

PARCEL No.	ROLL No.	LANDOWNER	AREA WITHIN WATERSHED (ACRES)
267	490-08560	RANDALL G. & KATHERINE M. SOULLIERE (O)	0.46
268	490-08565	DANE & JENNIFER BERTRAM (O)	0.47
269	490-08570	THOMAS J. DOCHERTY & DEBORAH K. KASCHAK (O)	0.86
270	490-08575	TIMOTHY & ROBYN NYHOFF (O)	0.47
271	490-08580	SCOTT & ELEANOR DENNIS (O)	0.57
272	490-08585	GAI T. NGUYEN (O)	0.47
273	490-08590	ILUA & KRISTINA POPOVSKI (O)	0.46
274	490-08595	GINO & NICOLINA PACIOCCO (O)	0.46
275	490-08600	ANTONETTA & OSVALD RIZZO (O)	0.49
276	490-08530	SHARAZER MALIK & MICHELLE MURPHY (O)	0.56
277	490-08605	MAY BCHOUTI (O)	0.46
278	490-08610	ELJE & PASCALE HABIB (O)	0.46
279	490-08615	JULIA MAKTABI (O)	0.48
280	490-08620	GIANCARALO & FRANCHINA NOAL (O)	0.58
281	490-08625	JEFFREY R. & MANDA D. COWLING (O)	0.52
282	490-08630	JOHN A. & MARA CONRAD (O)	0.48
283	490-08640	ROBERT K. & KAREN P. JONES (O)	0.53
284	490-08650	CHRIS KIRIAK (O)	0.49
285	490-08670	PAUL R. & LUCIANA FANSON (O)	0.52
286	490-00010	ESSEX REGION CONSERVATION AUTHORITY (TRAIL)	2.80
287	490-04430	CJR CORP (O)	0.36
288	490-04401	ACTIVE MOULD & DESIGN LIMITED (O)	2.40
289	490-05007	ACTIVE MOULD & DESIGN LIMITED (O)	1.99
290	490-07623	DORCO SALES & SERVICE LTD. (O)	0.50
		<b>TOTAL LANDS (within Tecumseh)</b>	<b>477.47</b>

PARCEL No.	ROLL No.	LANDOWNER	AREA WITHIN WATERSHED (ACRES)
		OUTER DRIVE	6.50
		BURKE STREET	1.00
		MORO DRIVE	3.16
		ASTER CRESCENT	0.80
		OLYMPIA DRIVE	2.25
		SOLAR CRESCENT	0.80
		PULLEYBLANK STREET	4.10
		ROSSI DRIVE	3.15
		BRENDAN LANE	1.23
		CASTLEWOOD COURT	0.75
		TRAFALGAR COURT	1.20
		PICCADILLY AVENUE	0.74
		DICOCCO COURT	1.41
		McCORD LANE	1.70
		ROSCON INDUSTRIAL DRIVE	2.74
		FASAN DRIVE	4.24
		BLACKACRE DRIVE	7.08
		CROWDER COURT	1.22
		BINDER CRESCENT	0.44
		<b>TOTAL ROADS (Town of Tecumseh)</b>	<b>44.49</b>
		WALKER ROAD	9.66
		<b>TOTAL ROADS (County of Essex)</b>	<b>9.66</b>
		KING'S HIGHWAY NO. 3	21.27
		HERB GRAY PARKWAY (TOWN OF TECUMSEH)	42.16
		HERB GRAY PARKWAY (CITY OF WINDSOR)	148.90
		HERB GRAY PARKWAY (TOWN OF LASALLE)	129.11
		<b>TOTAL ROADS (Ministry of Transportation)</b>	<b>341.44</b>



**Conditions of Use**  
Verify elevations and/or dimensions on drawing prior to use. Report any discrepancies to Dillon Consulting Limited.  
Do not scale dimensions from drawing.  
Do not modify drawing, re-use it, or use it for purposes other than those intended at the time of its preparation without prior written permission from Dillon Consulting Limited.

5	FINAL REPORT SUBMISSION	OCT9/20	TRO
4	FINAL REPORT CLIENT REVIEW	APR30/20	TRO
3	NEW REALIGNMENT OF THE CAHILL DRAIN	JULY 2/19	TRO
2	2nd SUBMISSION TO N. J. PERALTA ENGINEERING	FEB 9/18	TRO
1	SUBMISSION TO N. J. PERALTA ENGINEERING	SEP 30/16	TRO

TRO	FRF
AJL / TKS	EPS
October 9, 2020	
AS SHOWN	

**DILLON CONSULTING**  
12-6578-1500  
DRAWING SCALES BASED ON A 11" X 17" SHEET

**'SCHEDULE G'**  
Drainage Report for the LOWER PORTION OF THE CAHILL DRAIN  
Town of LaSalle & City of Windsor  
BLOCK ASSESSMENT PLAN 3  
PARCEL INFORMATION TABLE 4  
33 of 33